

Appendix 2 Update to the Policies Map

1	Town Centre Boundaries	3
2	Coastal Change Management Areas (CCMA)	7
3	Location Maps of the Development Sites	15
3.1	Dover	15
3.2	Deal	31
3.3	Sandwich	37
3.4	Local Centres	39
3.5	Villages	59
4	Open Space Amendments	83
5	Saved Local Plan Policies to be deleted	143



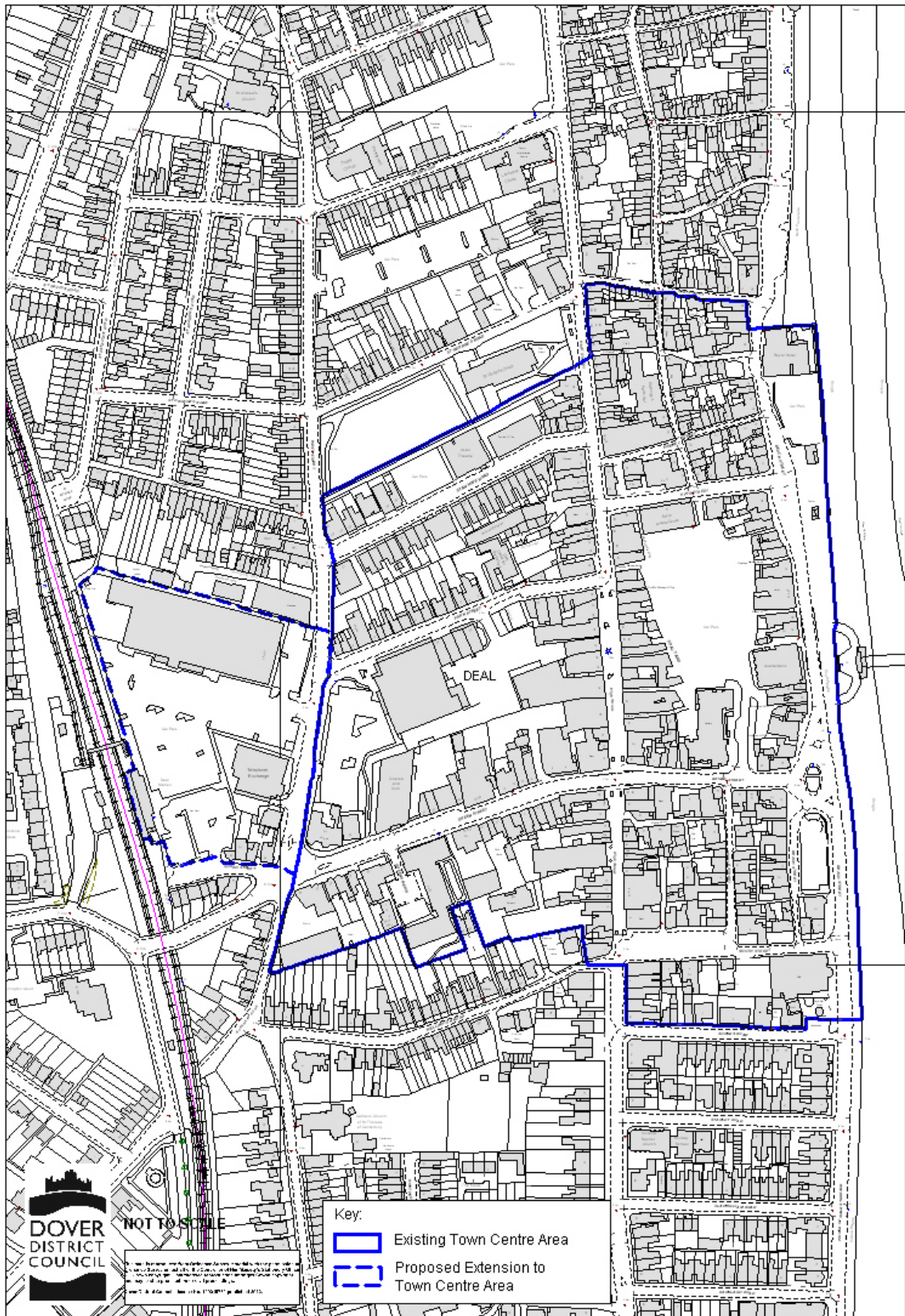


Figure 1.2 Proposed Extension to Deal Town Centre Area

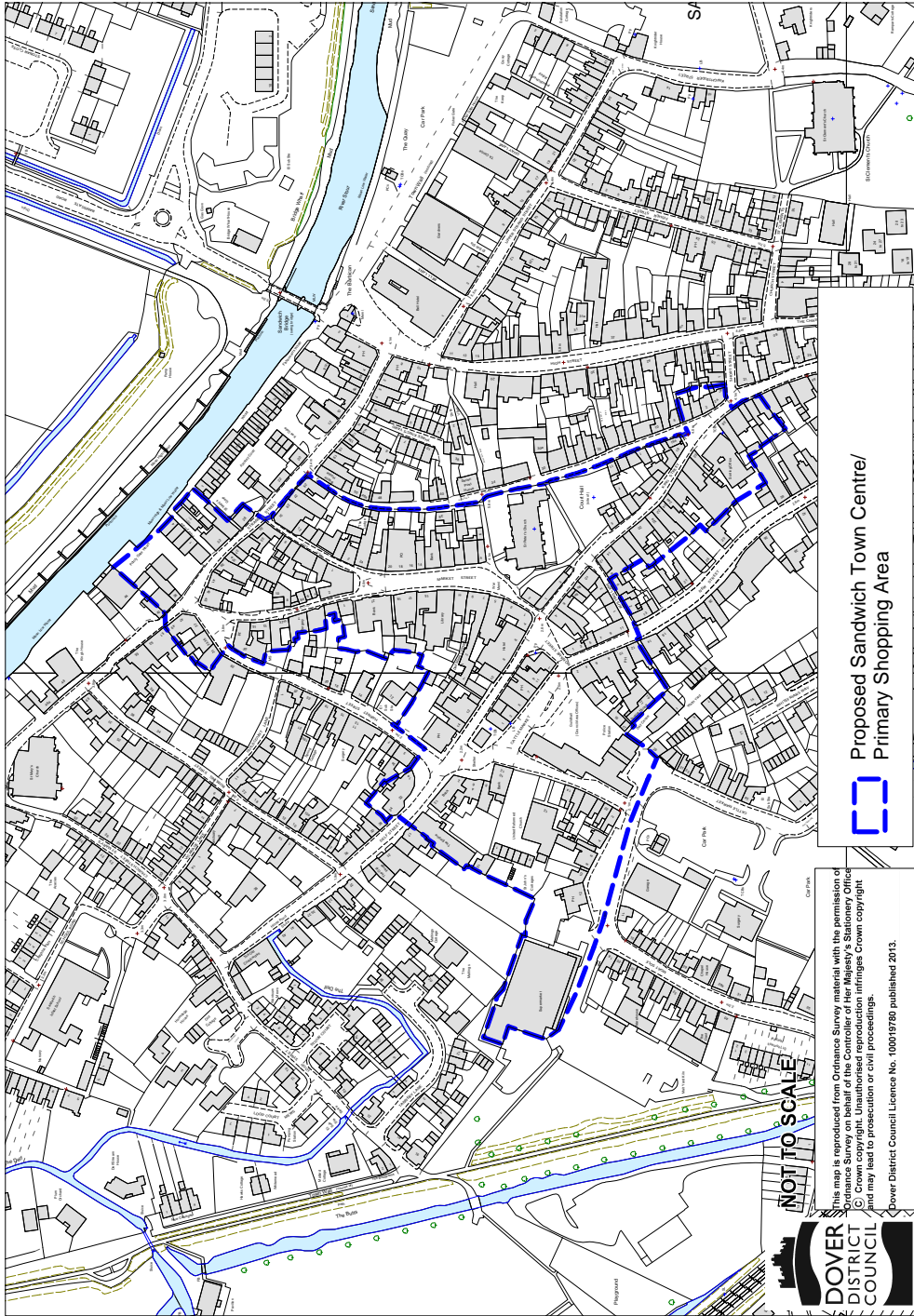


Figure 1.3 Sandwich Proposed Town Centre/Primary Shopping Area





Figure 2.3 South Foreland

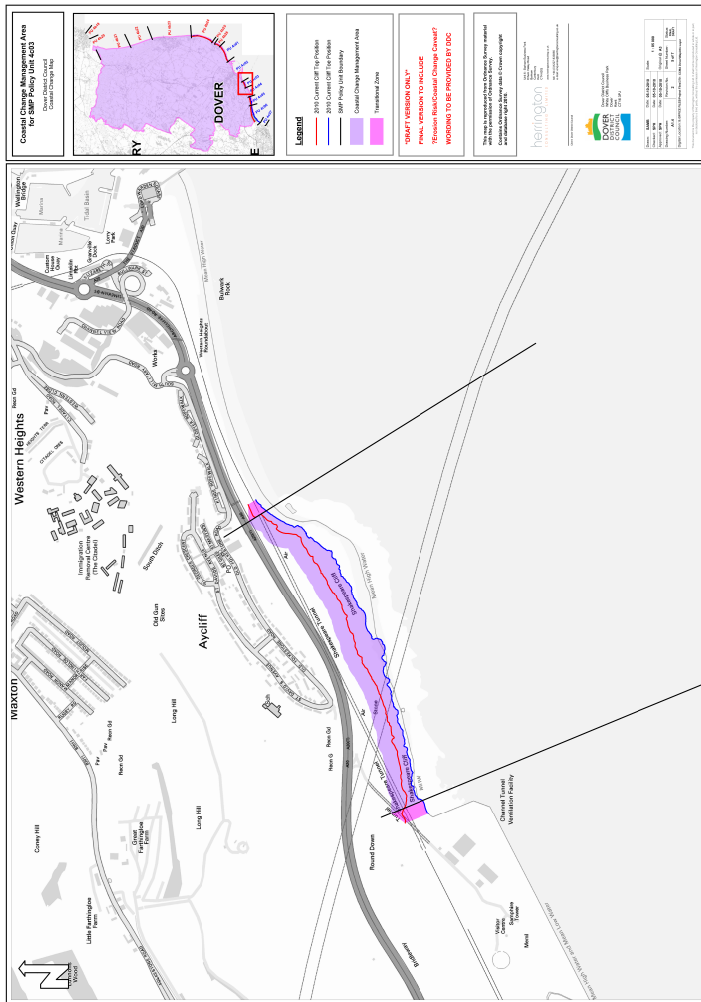


Figure 2.5 Shakespeare Cliff

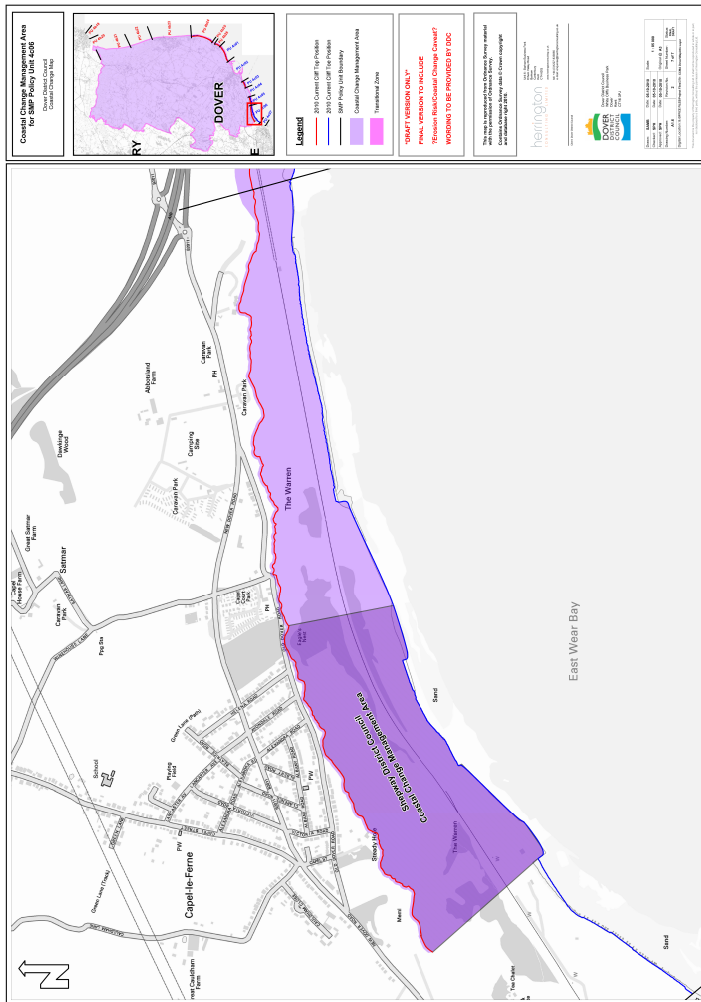
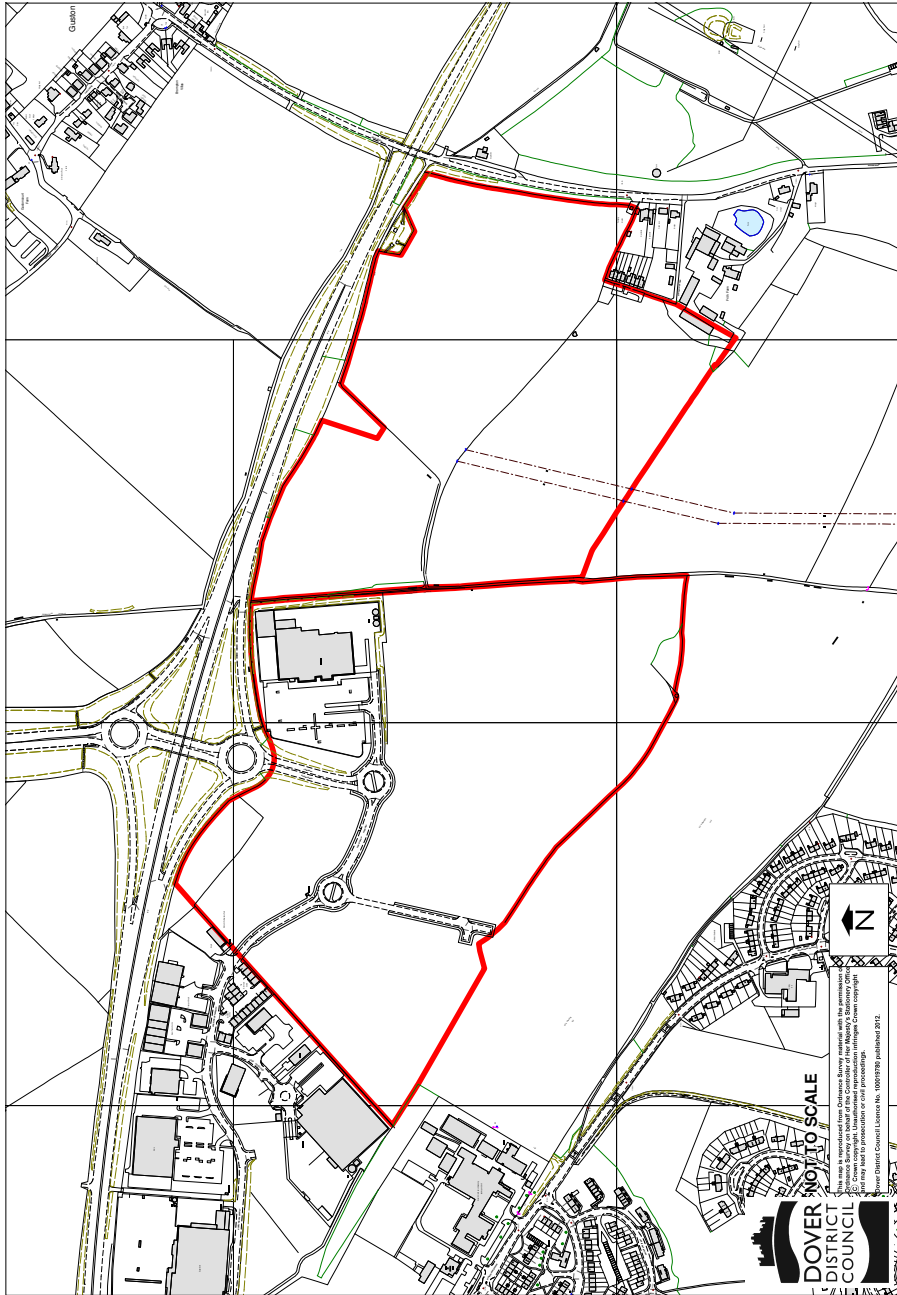


Figure 2.7 Folkestone Warren

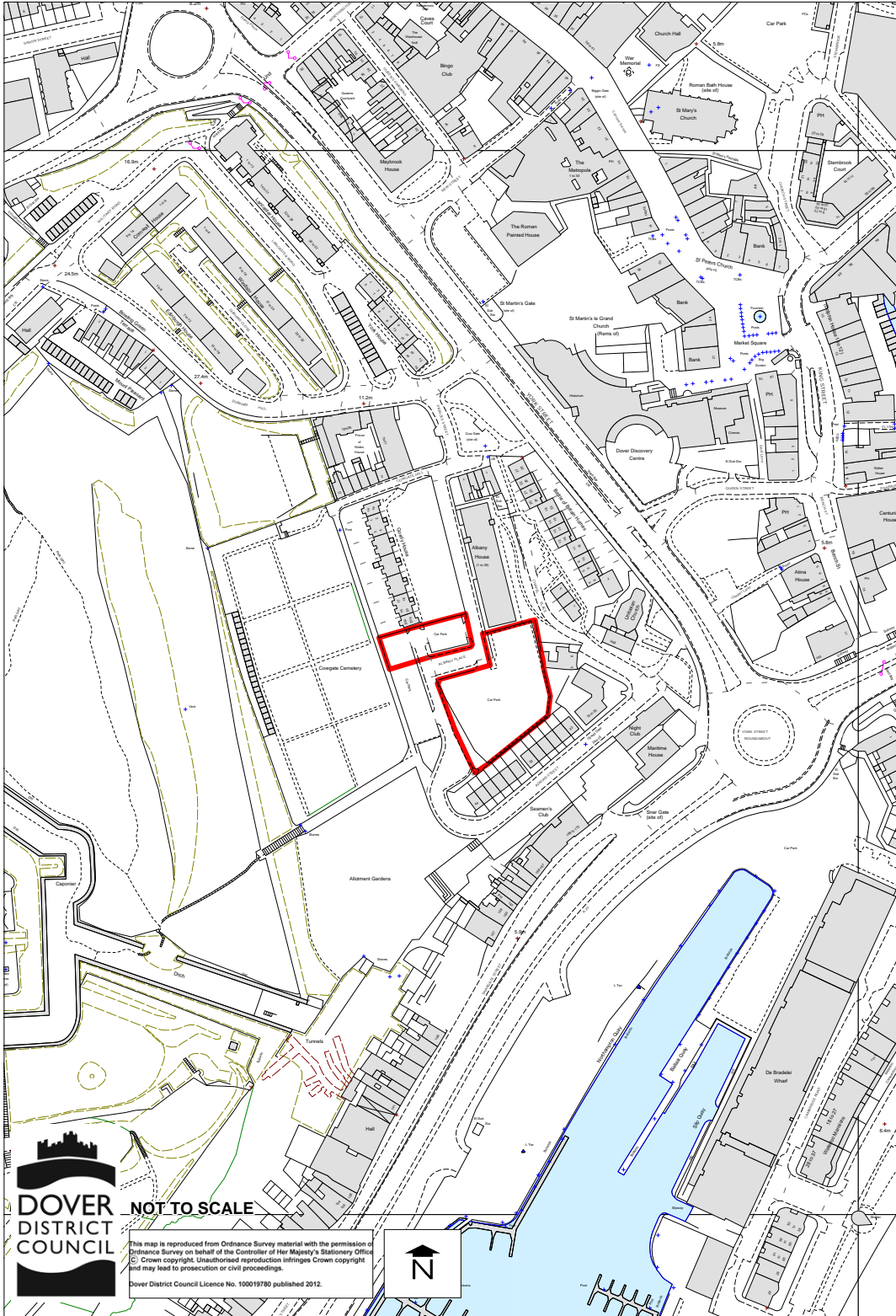


3 Location Maps of the Development Sites

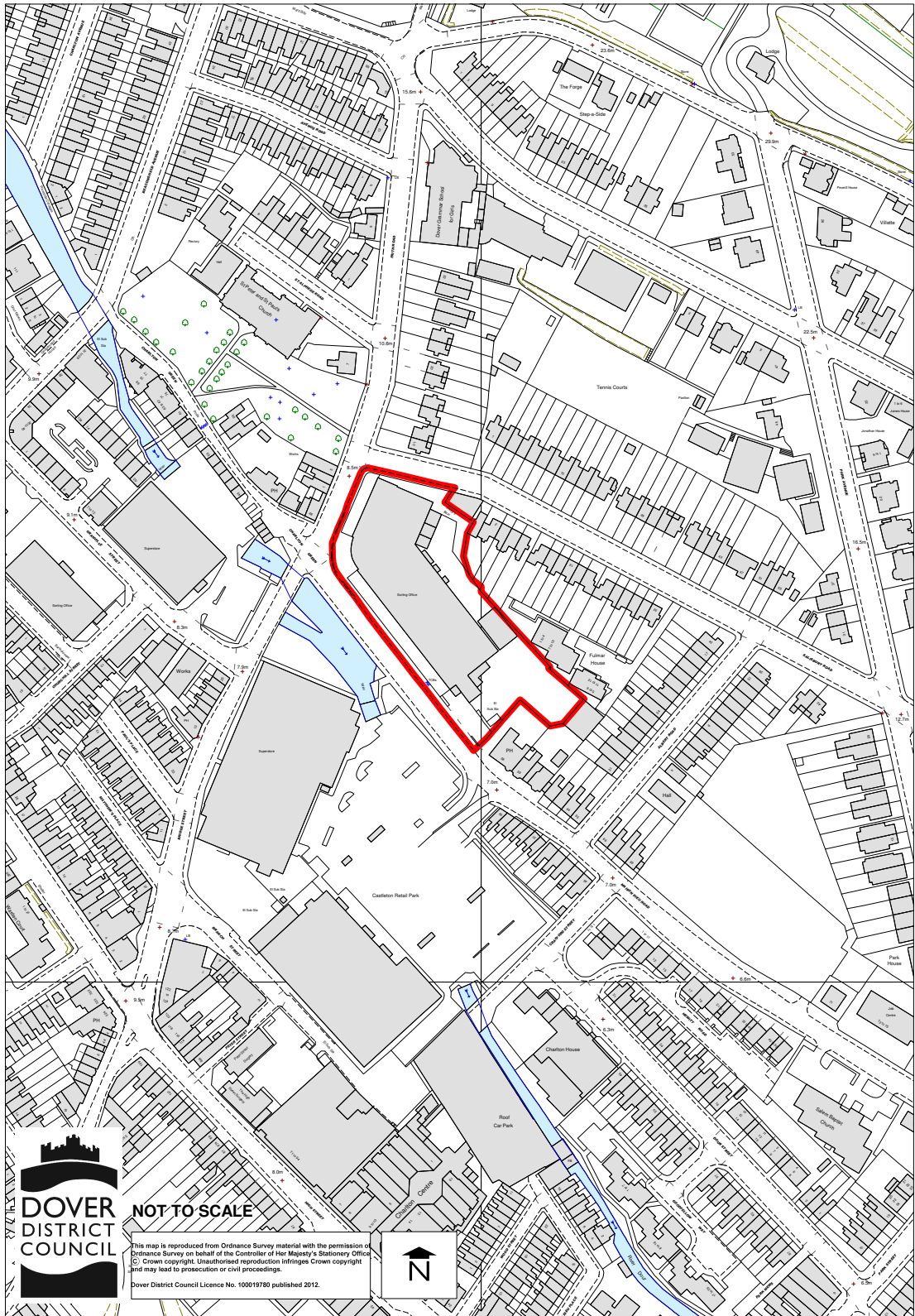
3.1 Dover



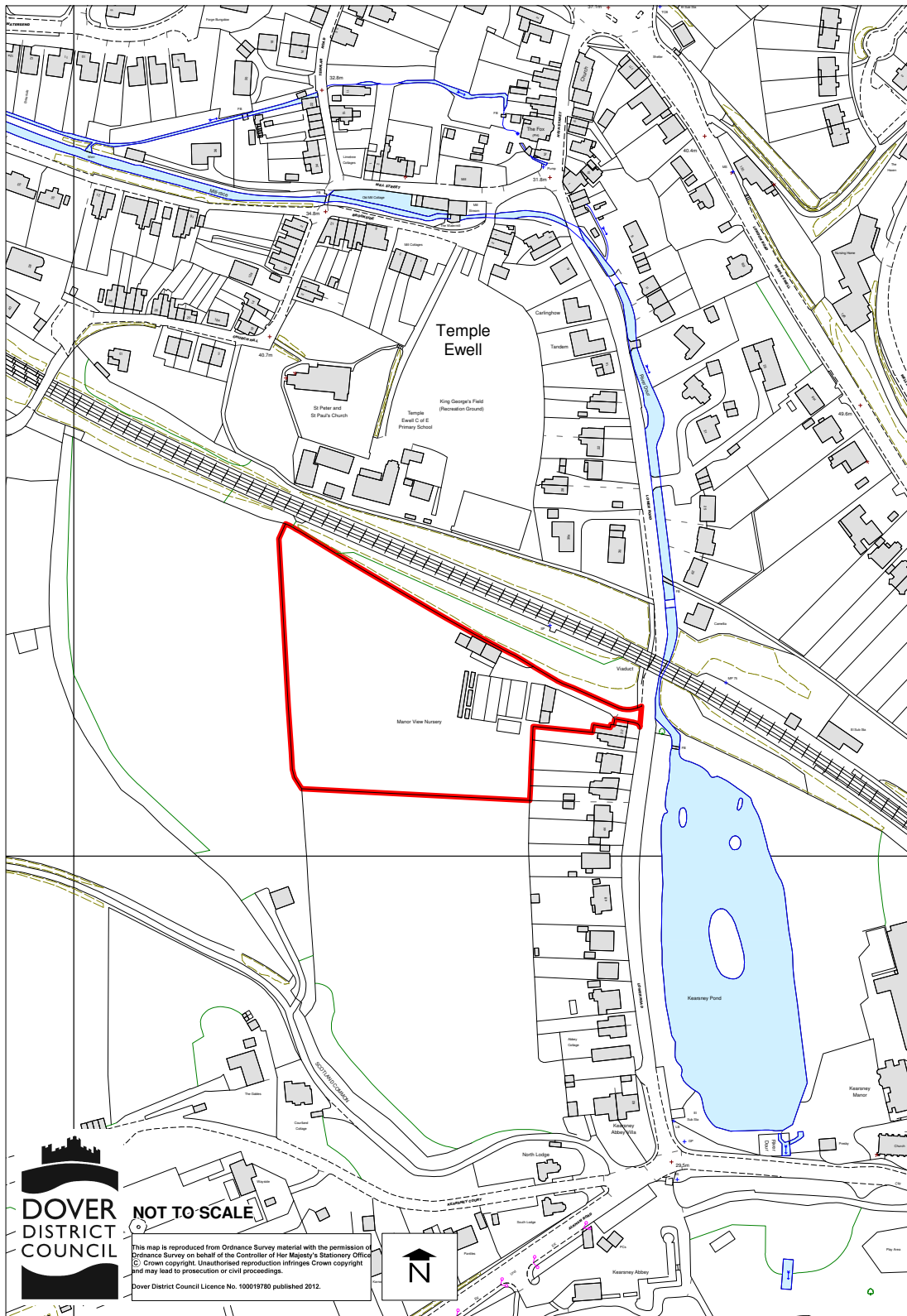
Map 3.1 Phases II and III, White Cliffs Business Park, Dover



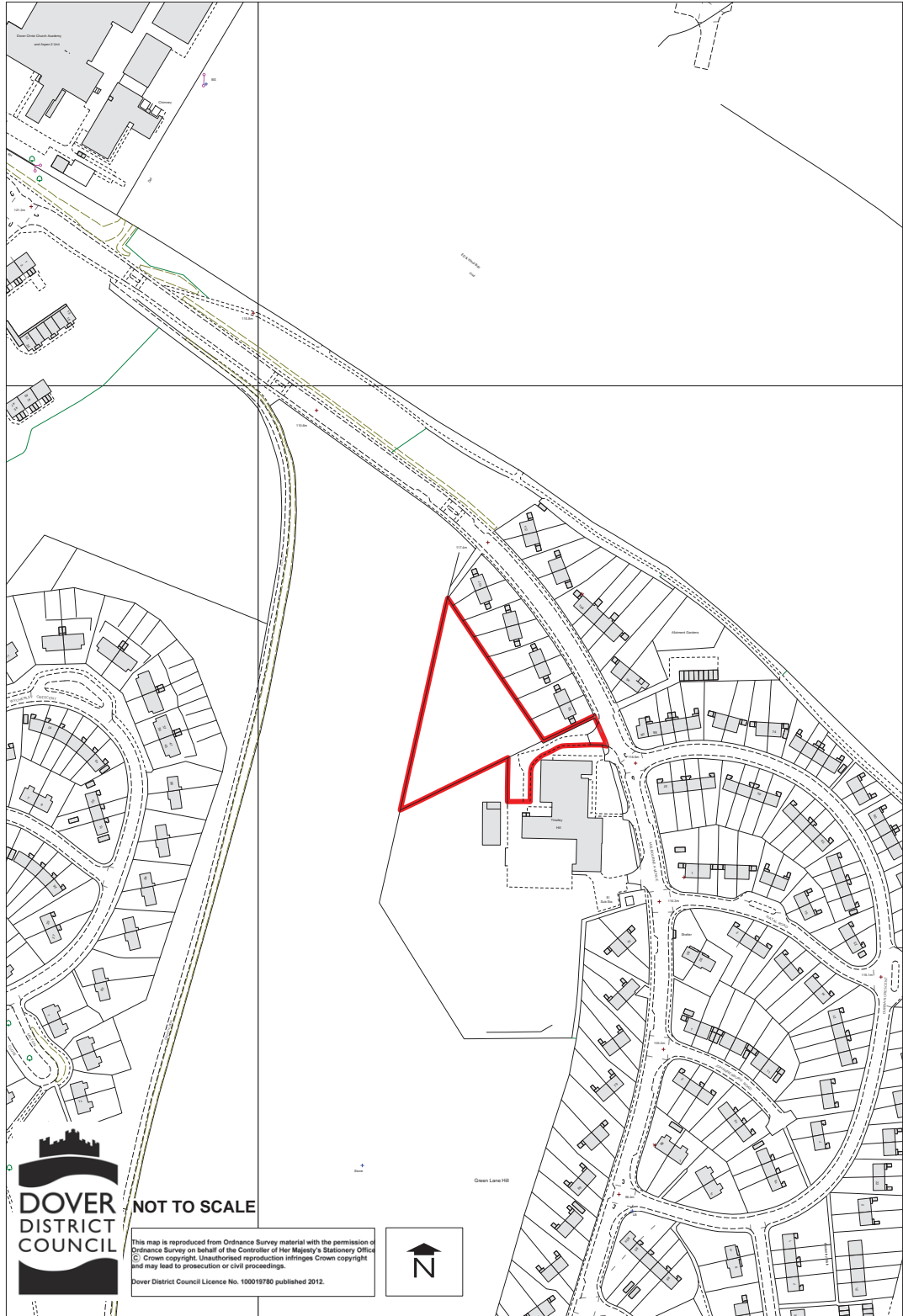
Map 3.2 Albany Place Car Park, Dover



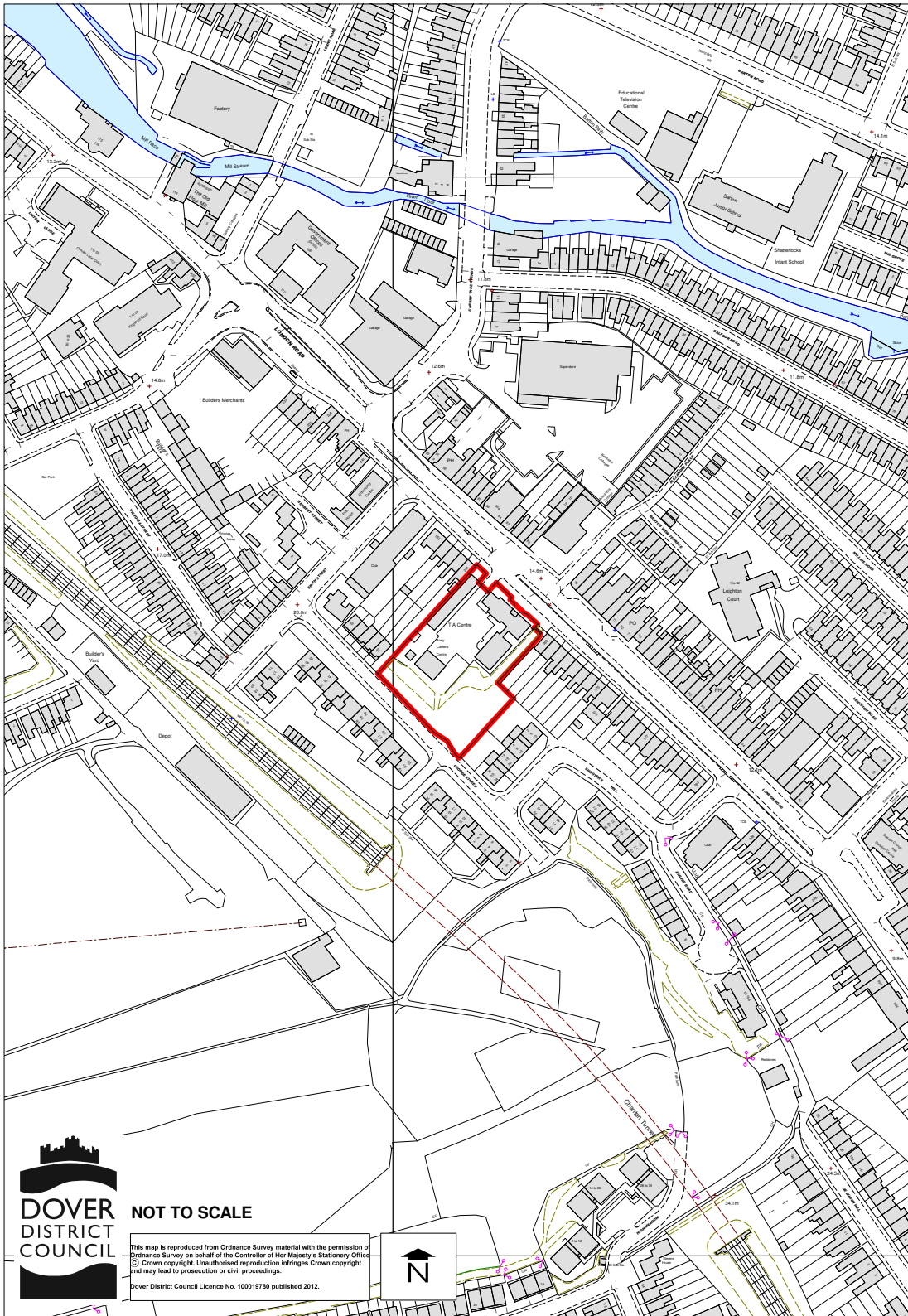
Map 3.3 Charlton Sorting Office, Charlton Green, Dover



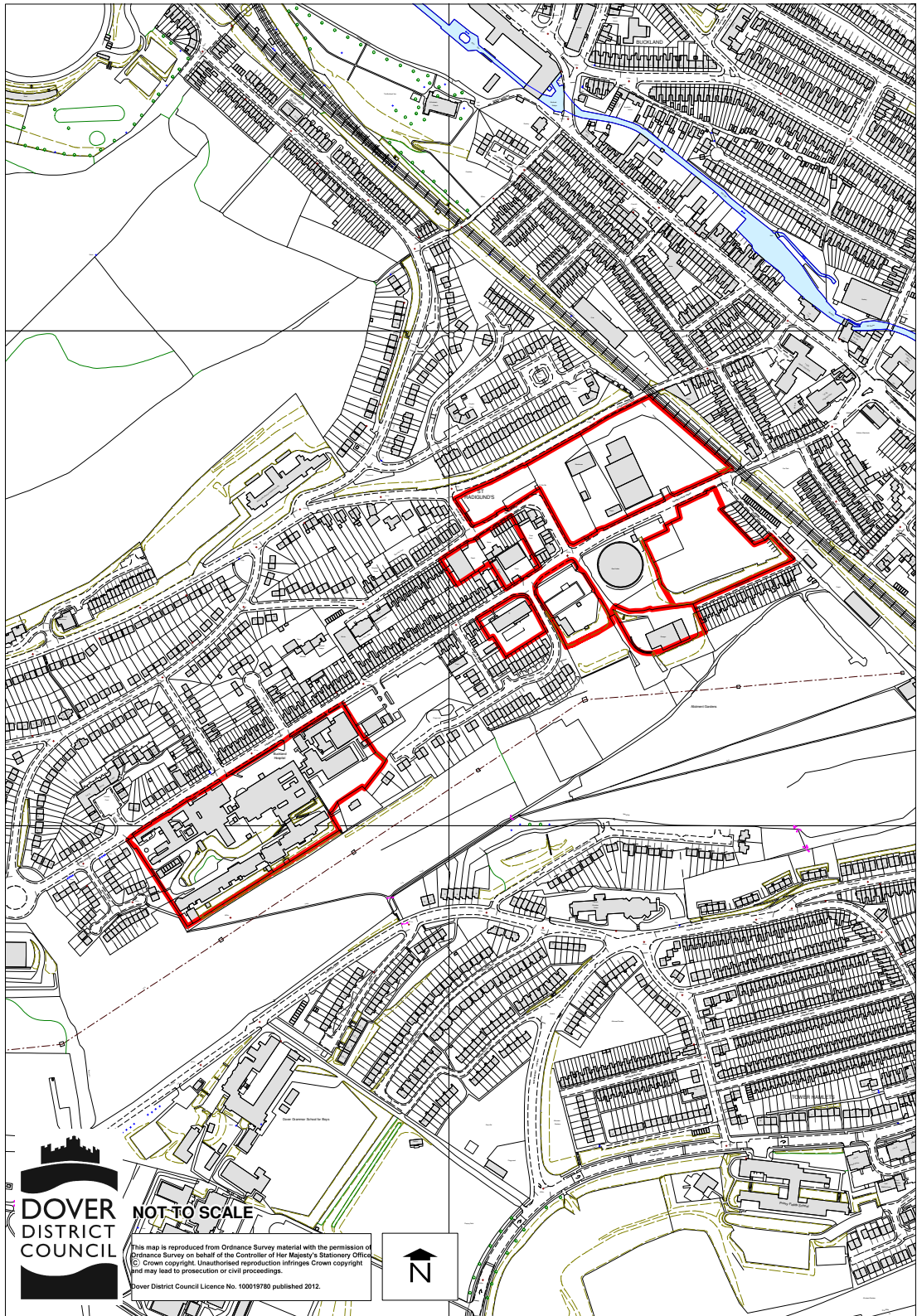
Map 3.4 Manor View Nursery, Lower Road, Temple Ewell



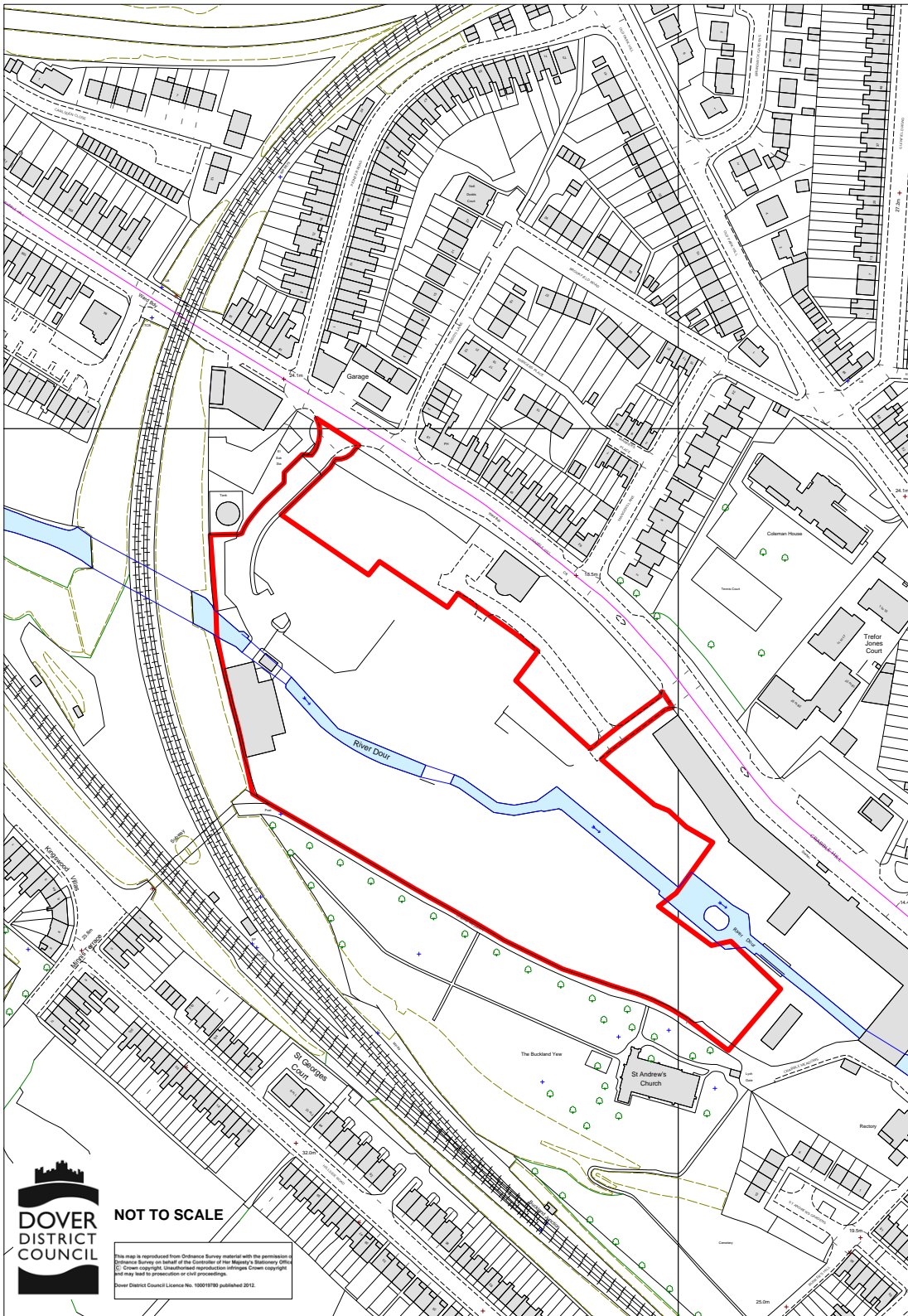
Map 3.5 Adjacent to the Former Melbourne Country Primary School, Dover



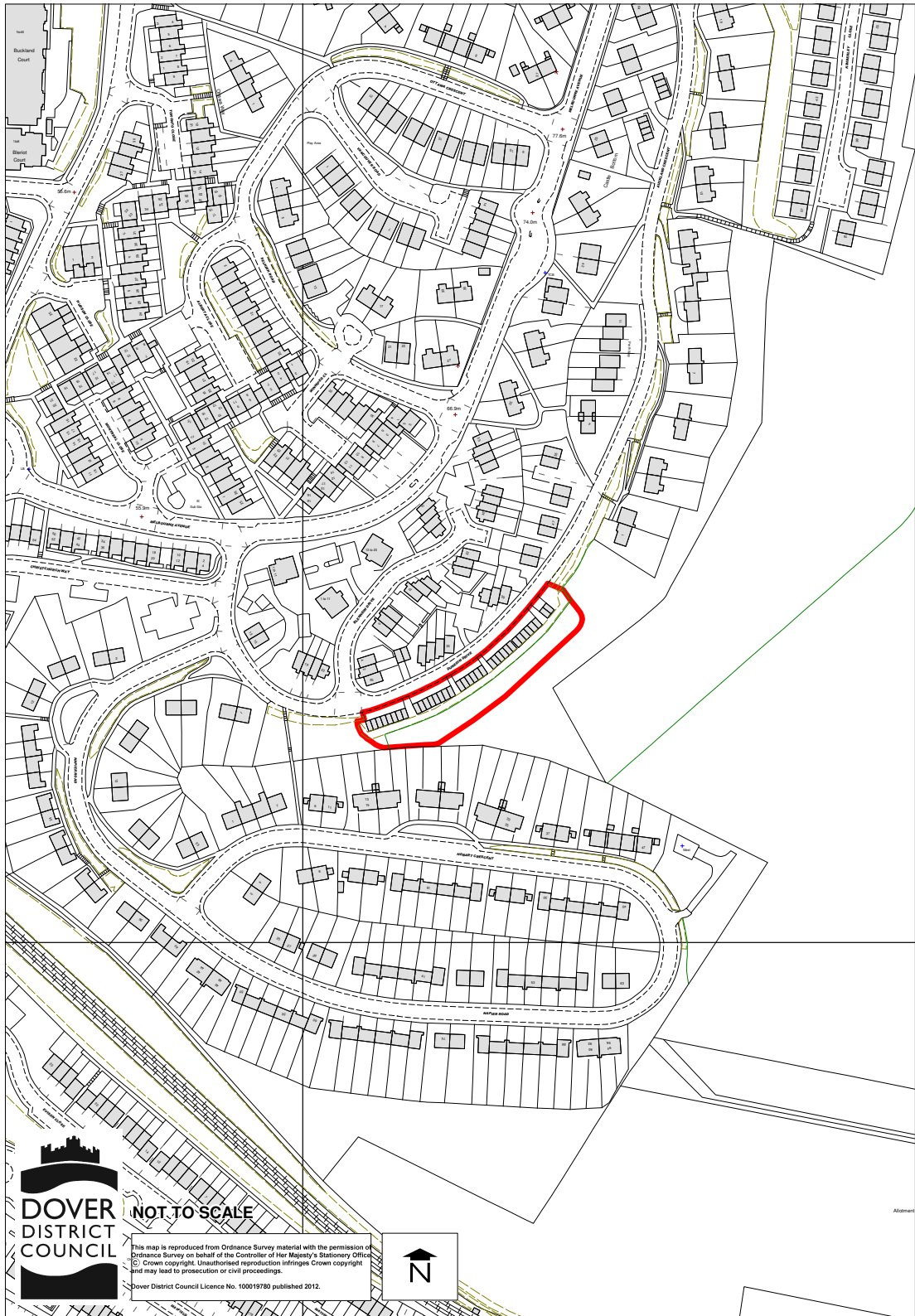
Map 3.6 Former T A Centre, London Road, Dover



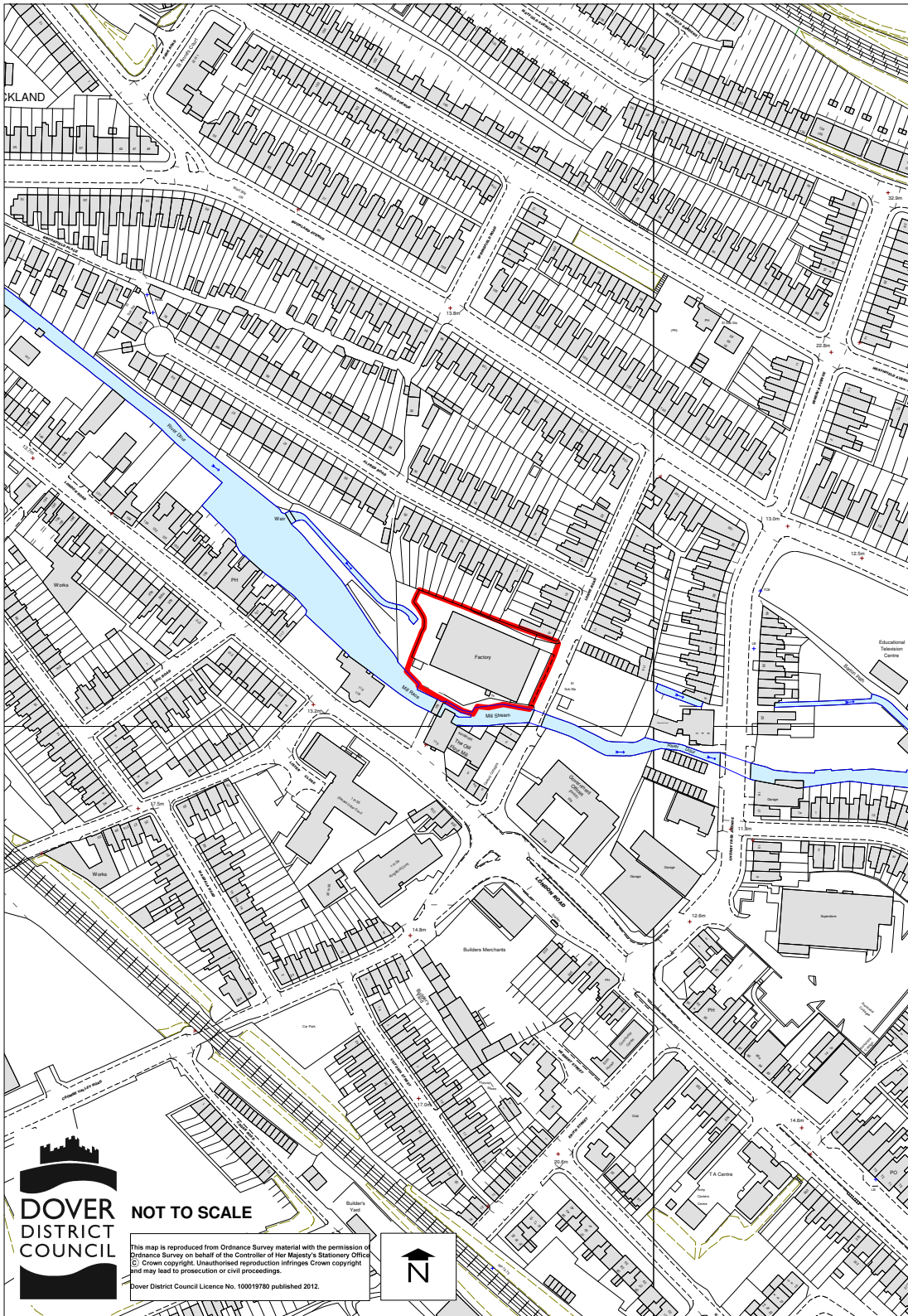
Map 3.7 Coombe Valley Area, Dover



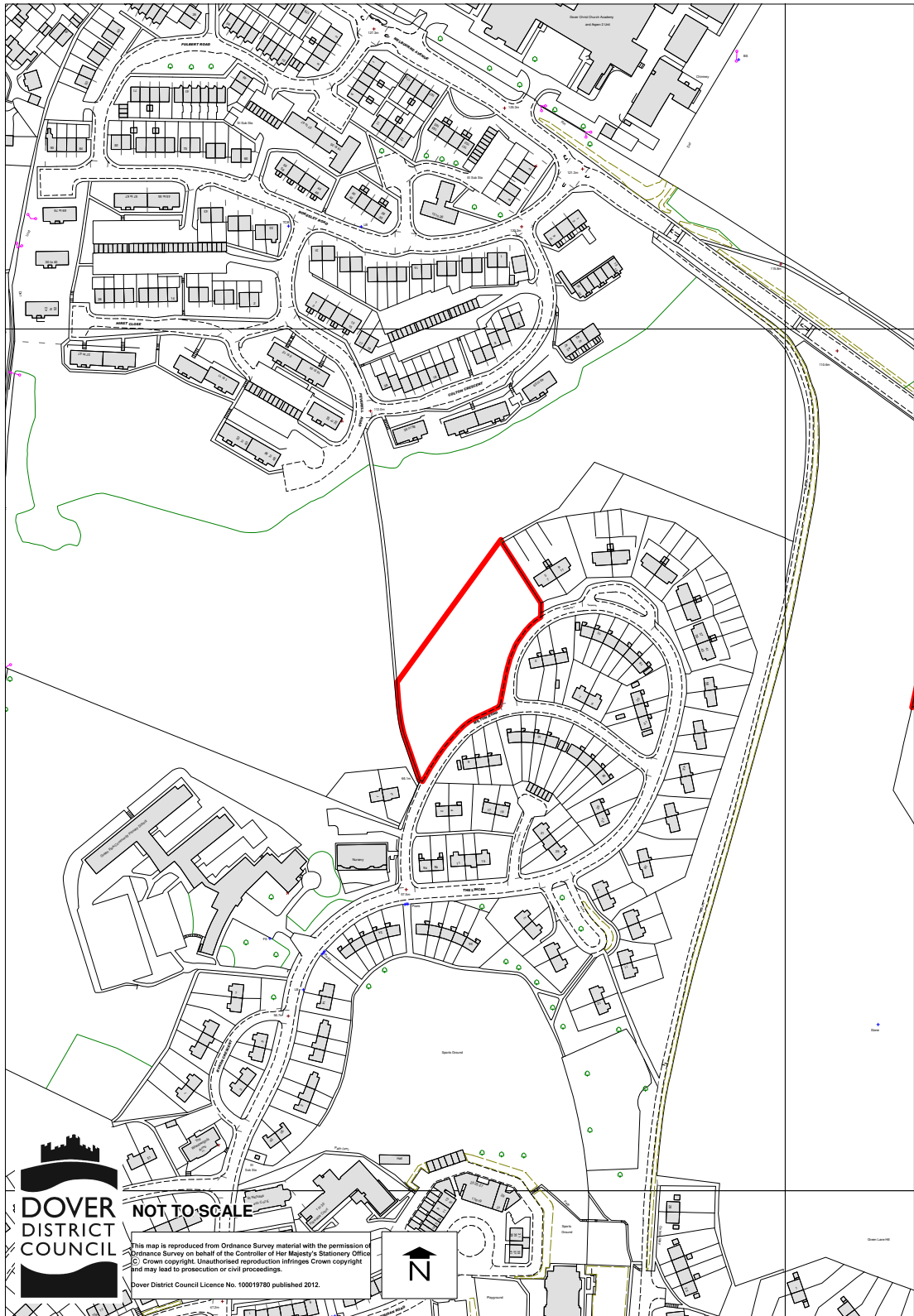
Map 3.8 Buckland Mill, Dover



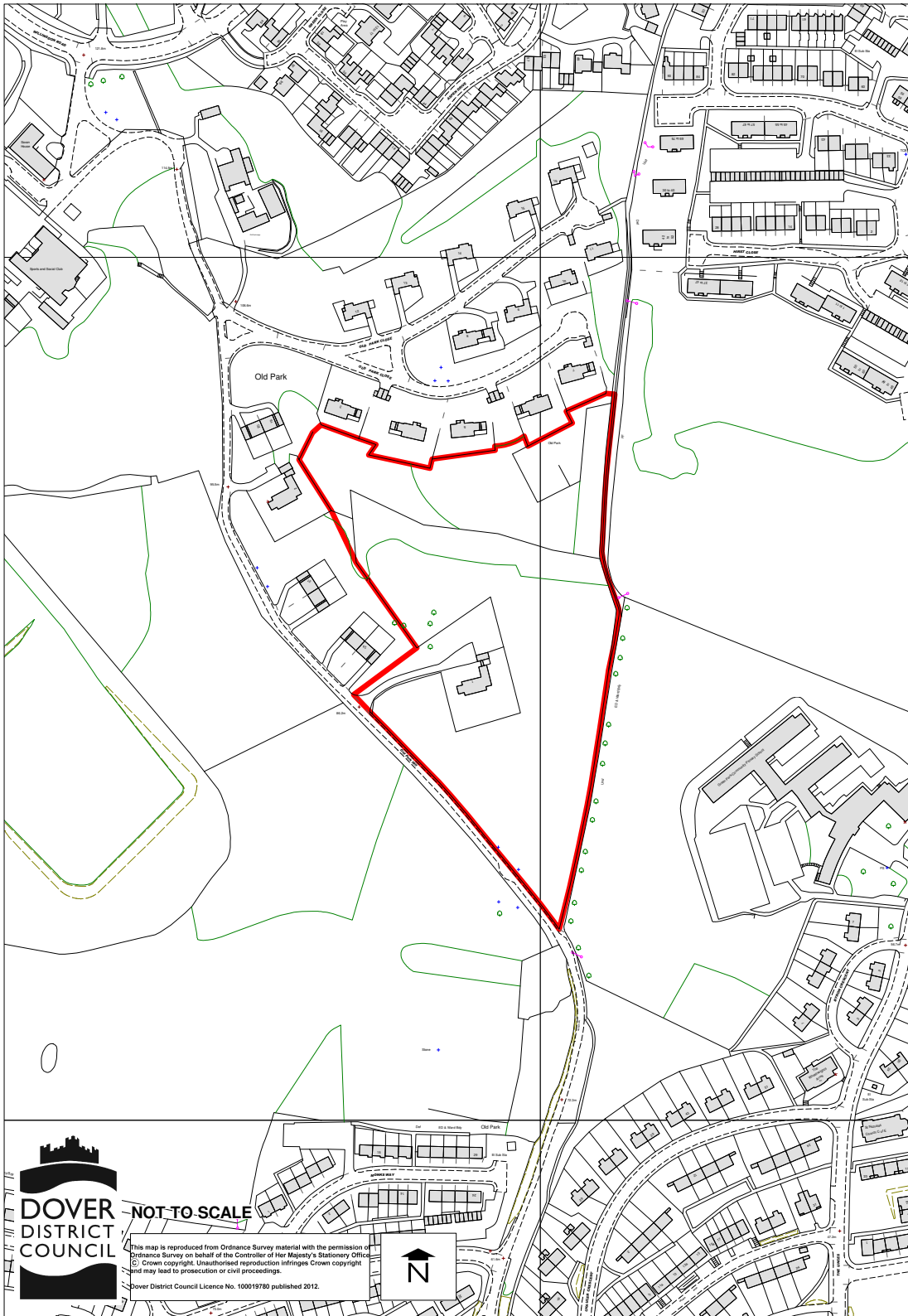
Map 3.9 Land off Dunedin Drive, Whitfield, Dover



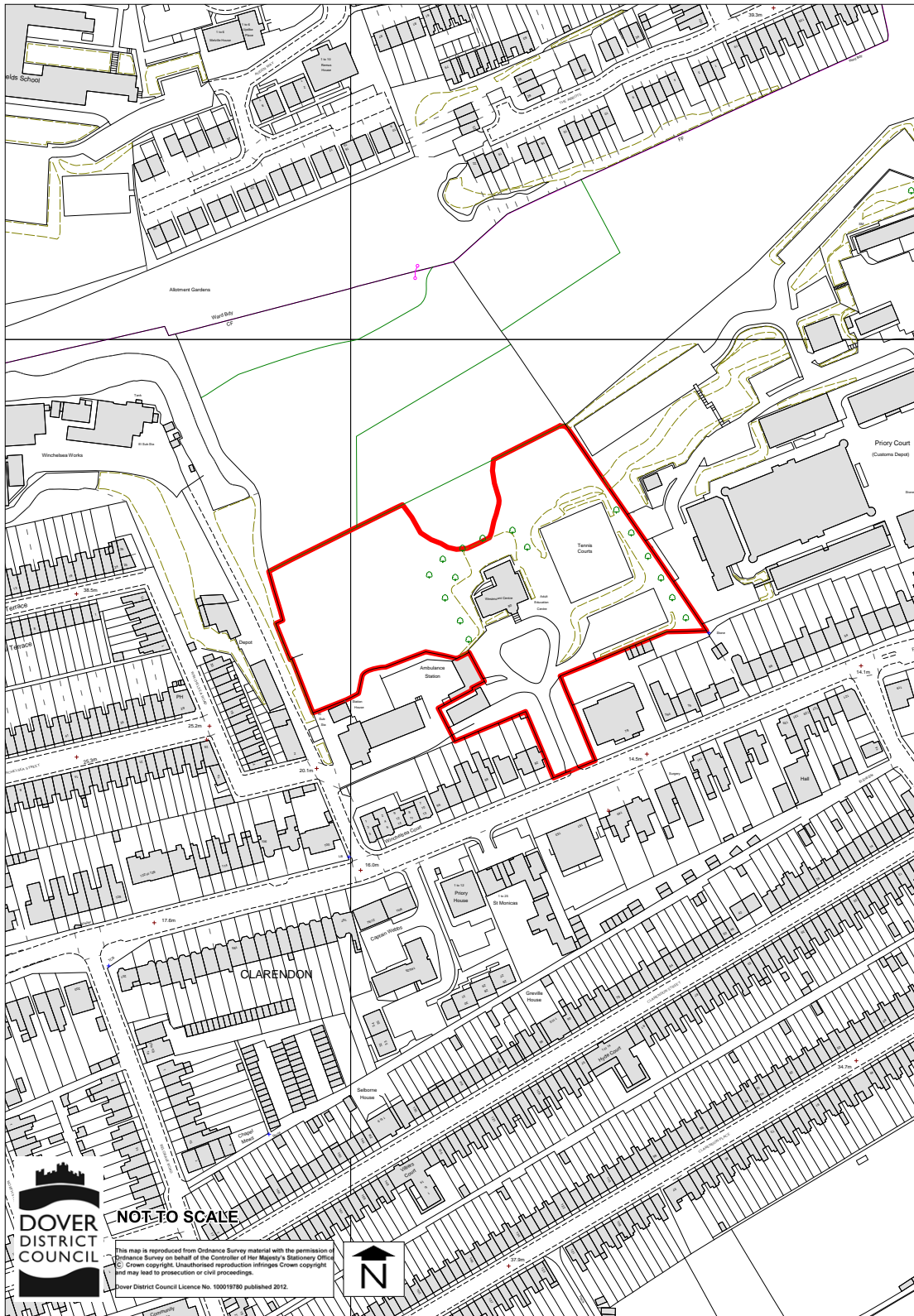
Map 3.10 Factory Building, Lorne Road, Dover



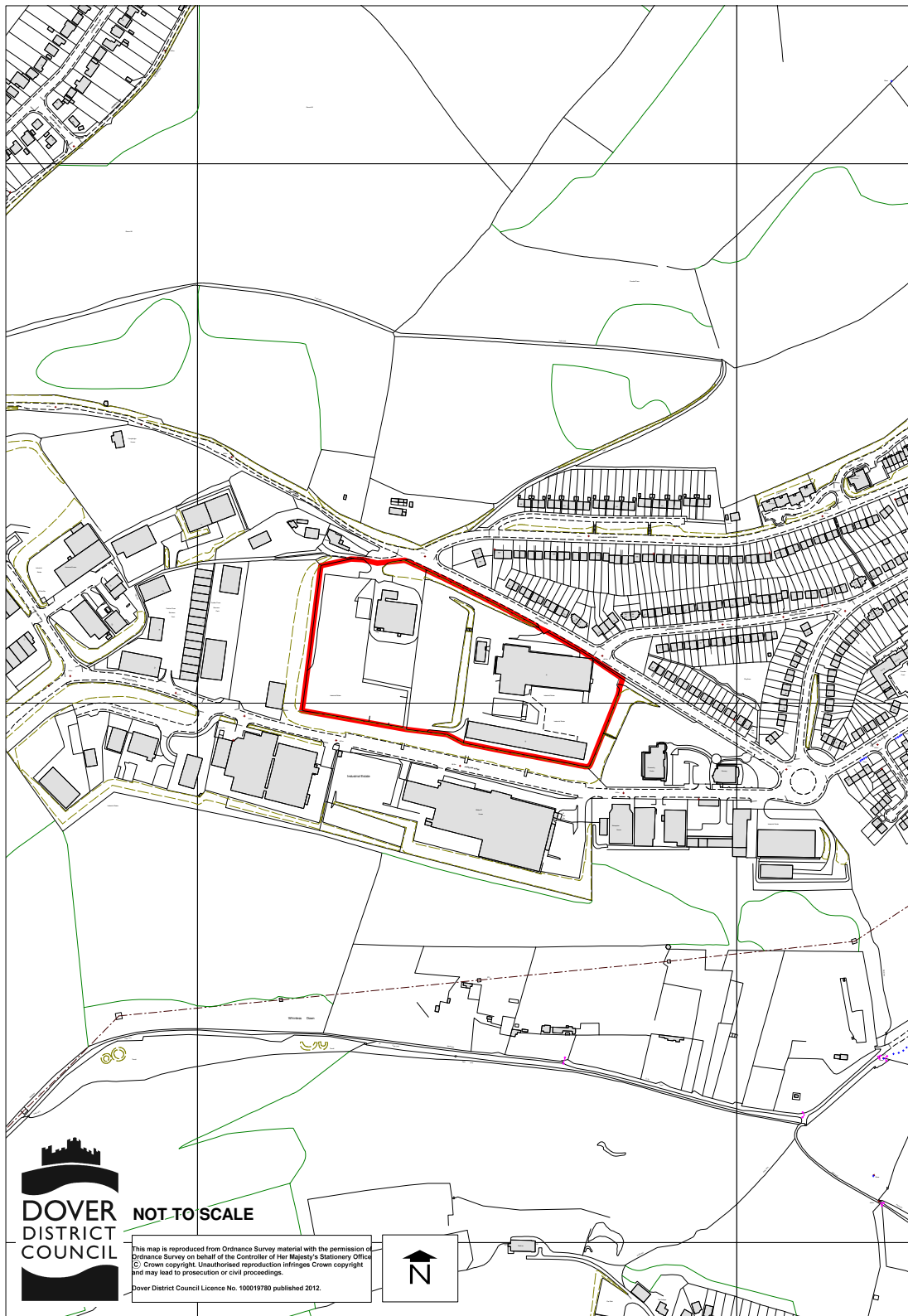
Map 3.11 Land off Wycherley Crescent, Dover



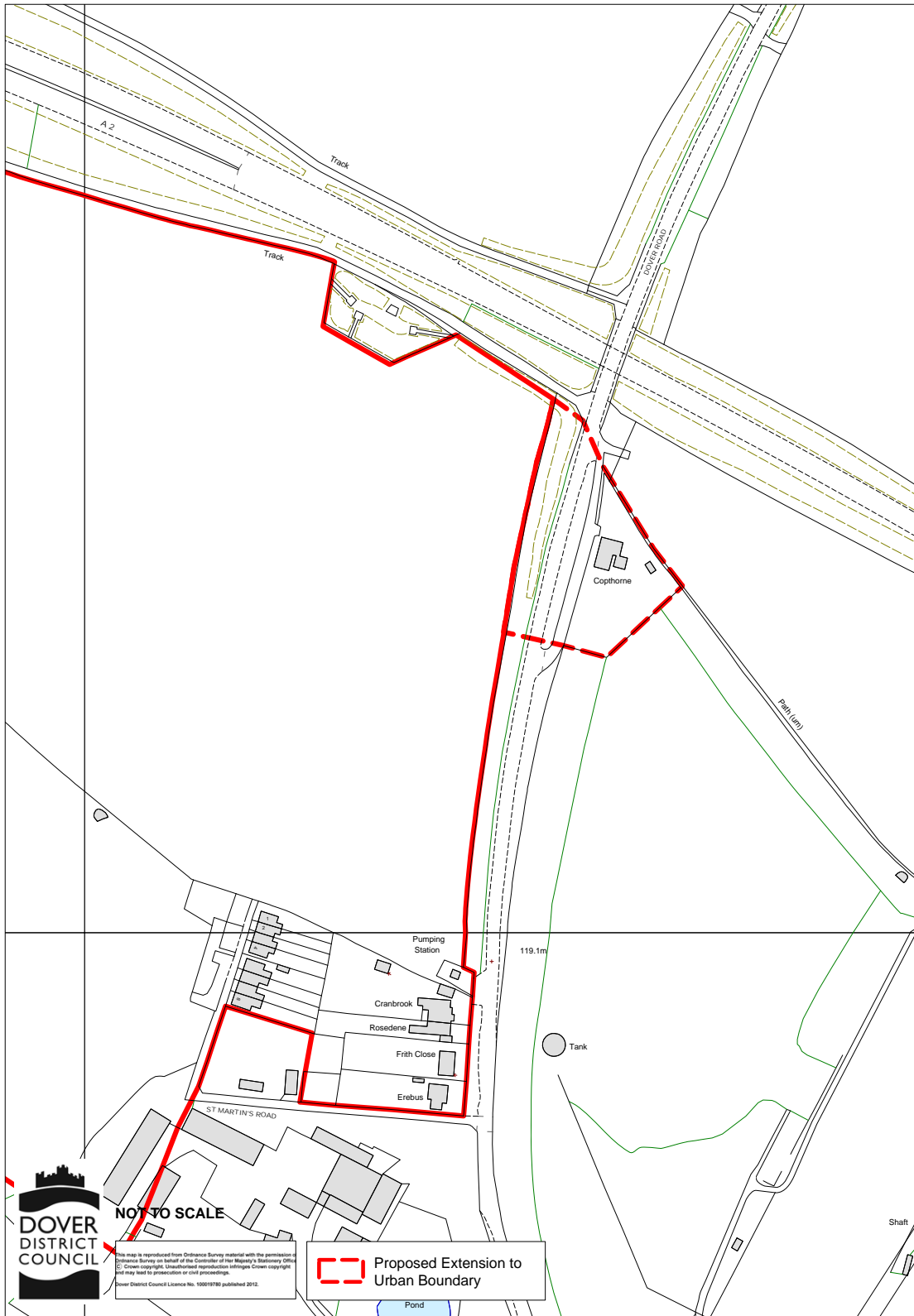
Map 3.12 Old Park, Old Park Hill, Dover



Map 3.13 Westmount College, Folkestone Road, Dover



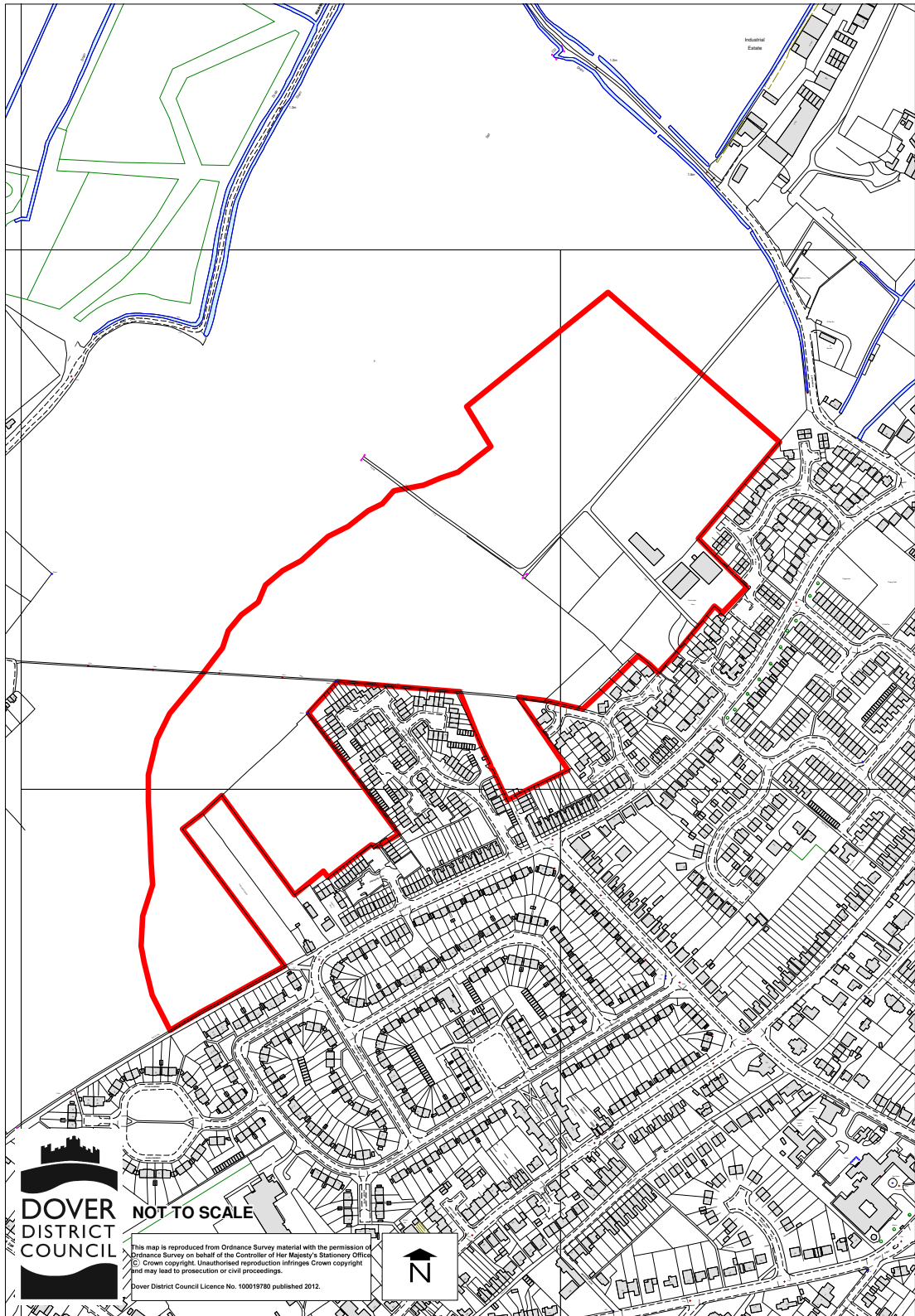
Map 3.14 Barwick Road, Coombe Valley, Dover



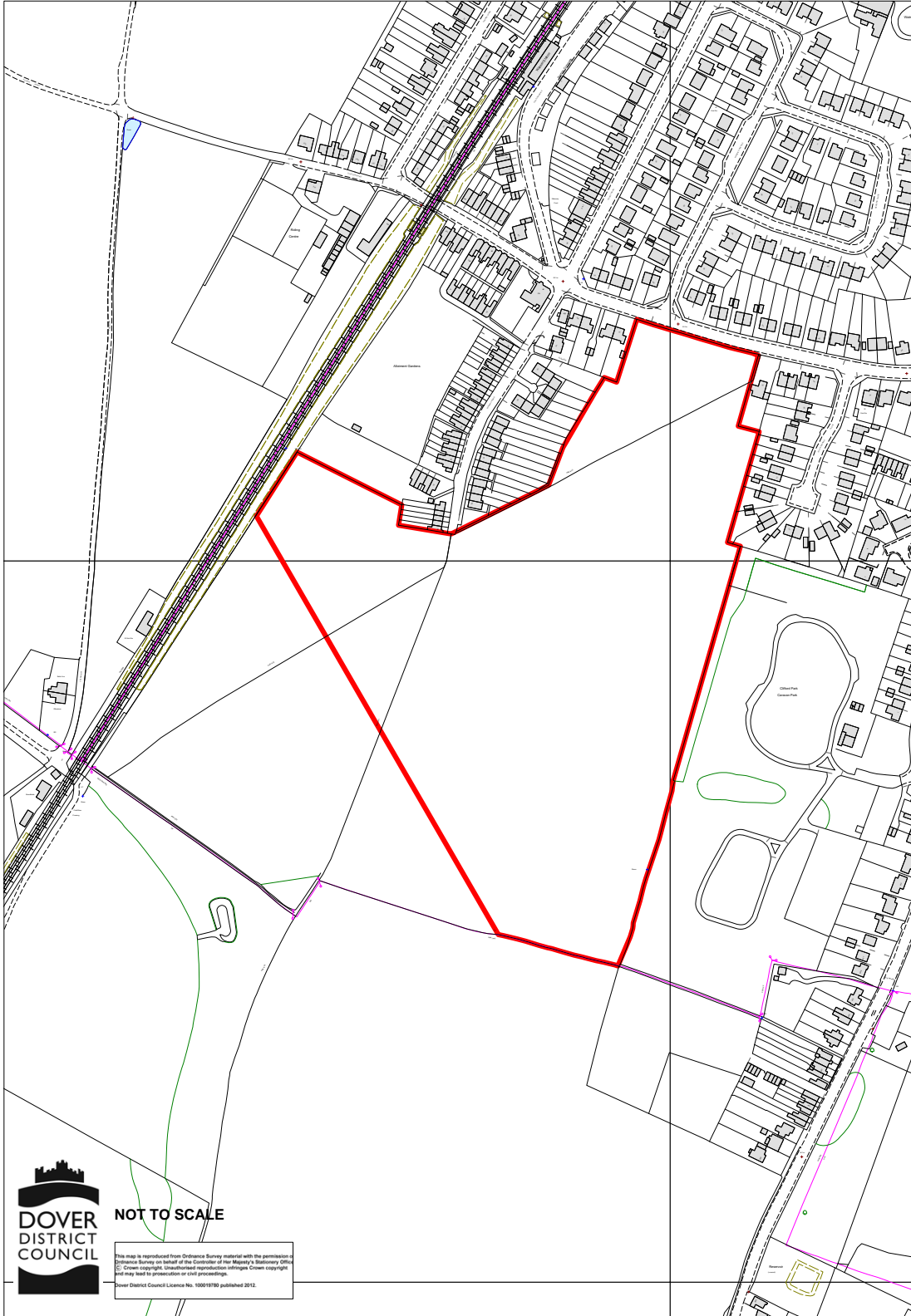
3.2 Deal



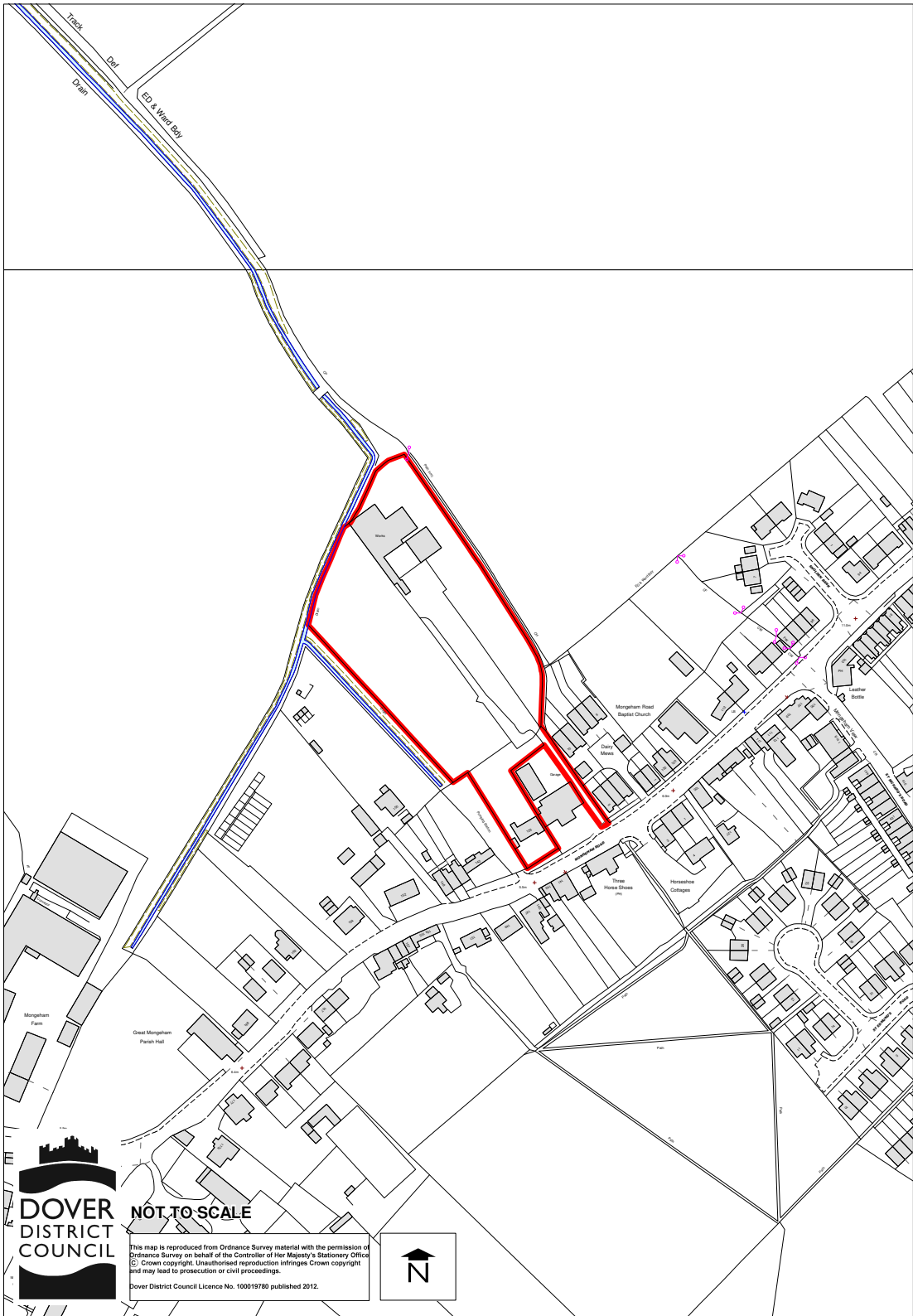
Map 3.16 Land to the north west of Sholden New Road, Sholden



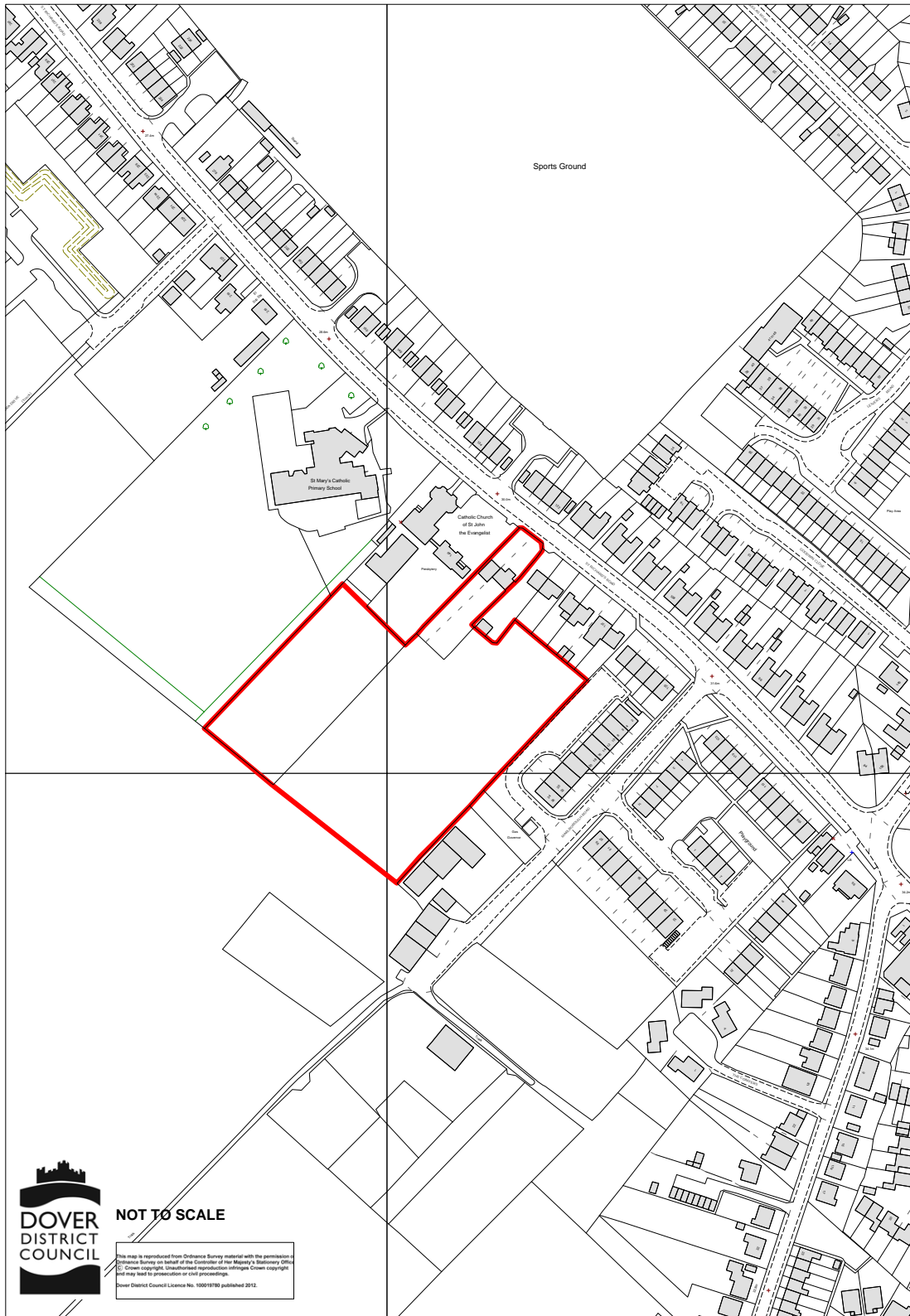
Map 3.17 Land to the North of Middle Deal



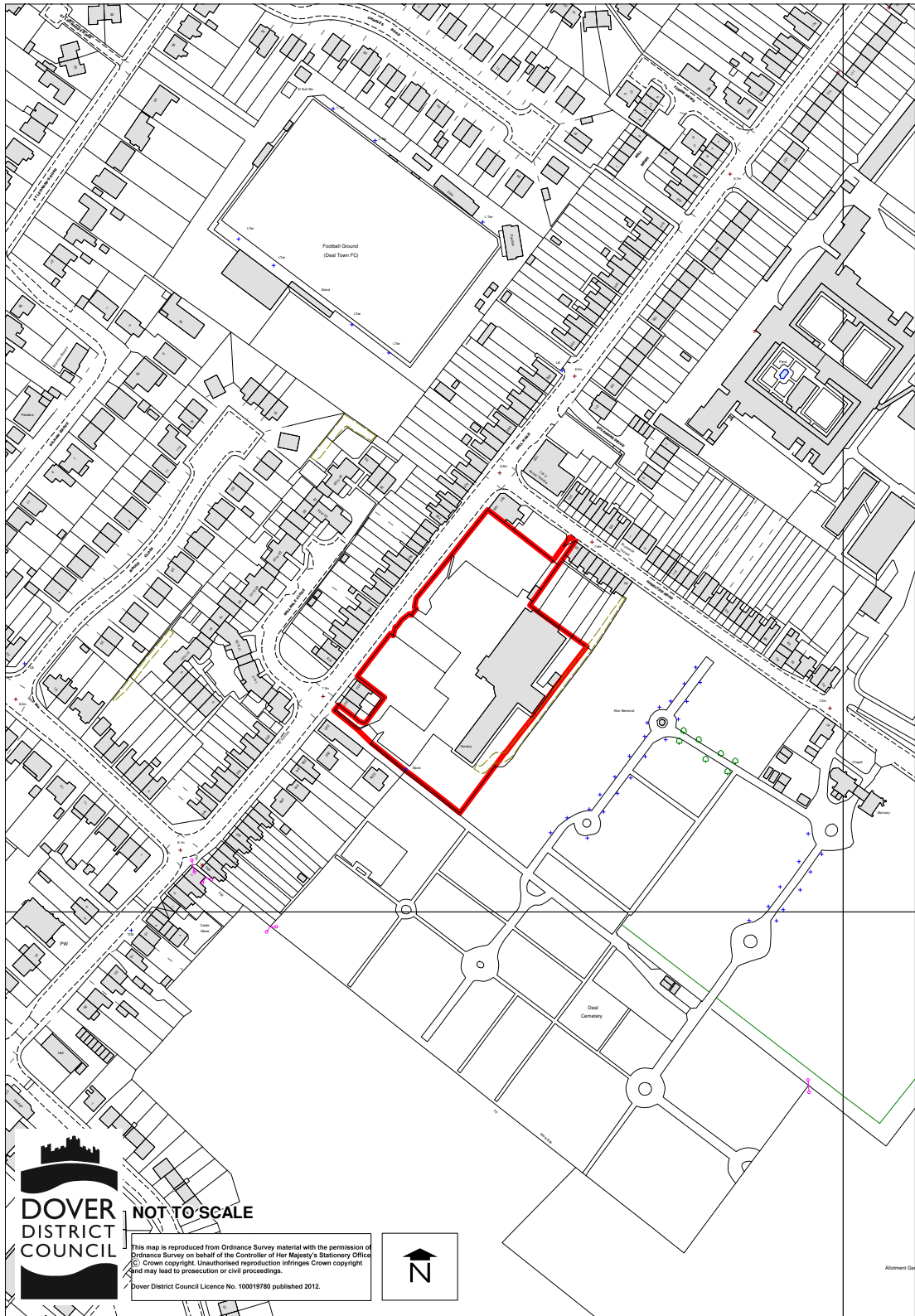
Map 3.18 Land between 51 & 77 Station Road, Walmer



Map 3.19 Stalco Engineering, Mongeham Road, Deal

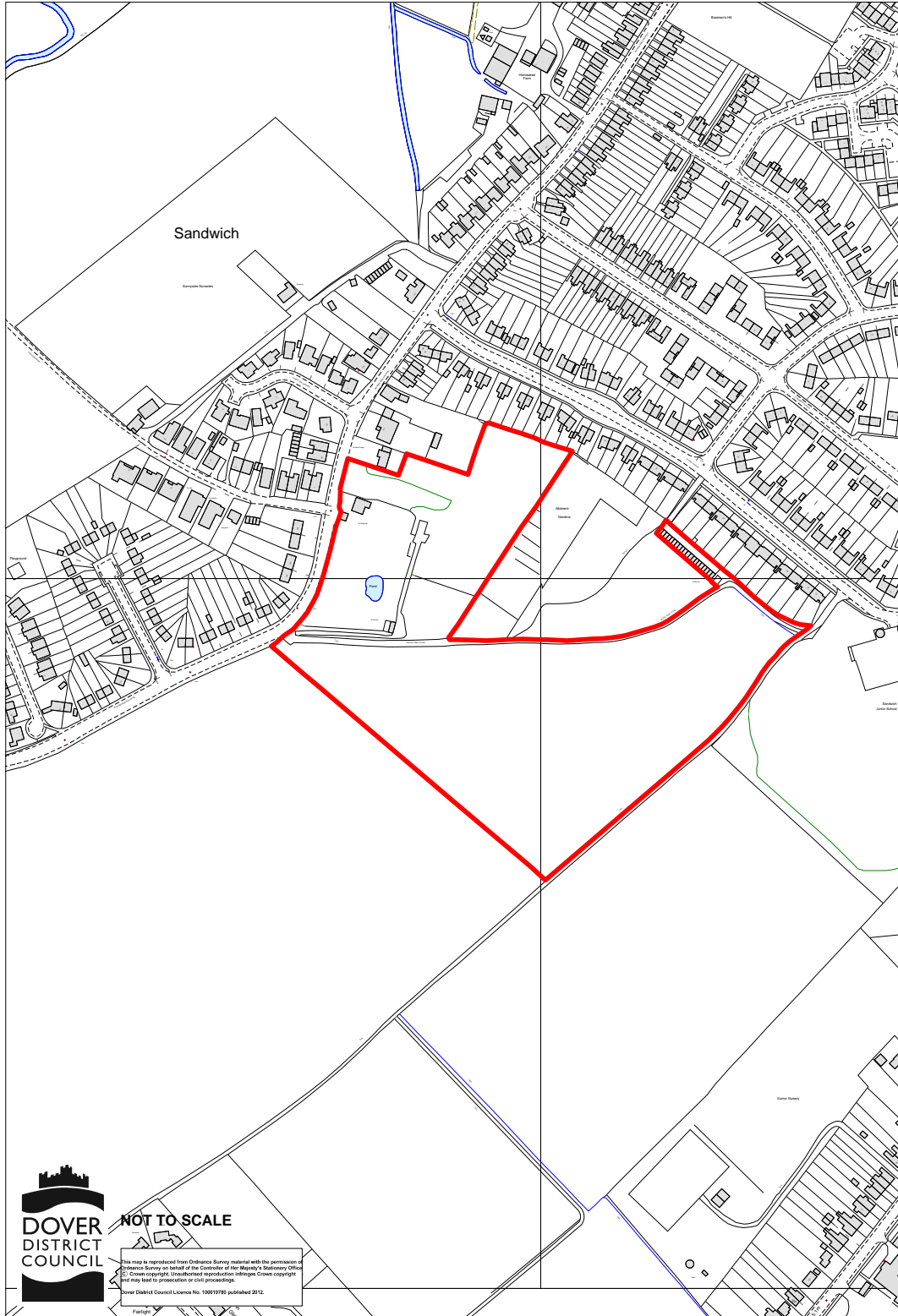


Map 3.20 Land to the rear of 133-147 St Richards Road, Deal

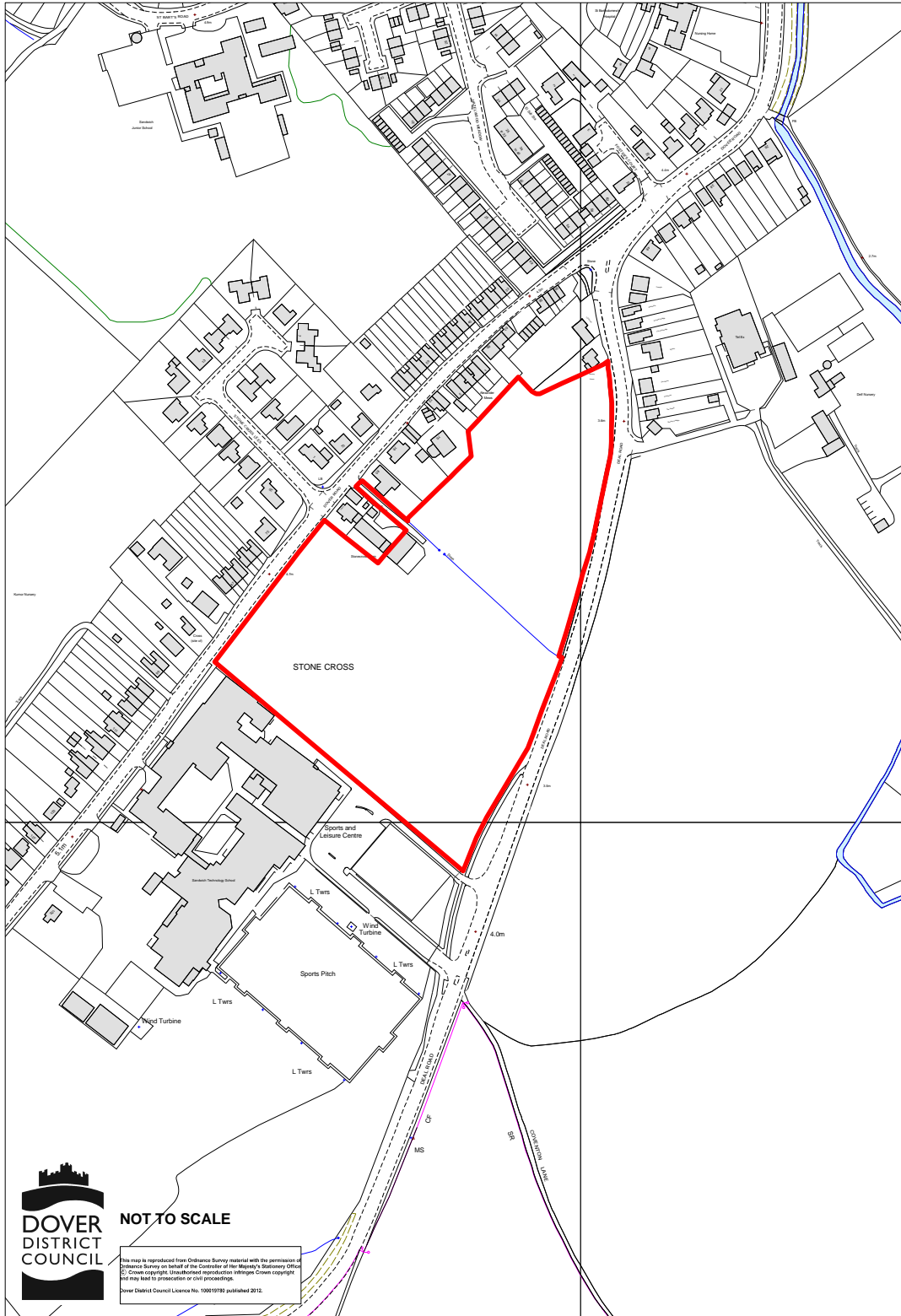


Map 3.21 Former Deal County Primary School

3.3 Sandwich

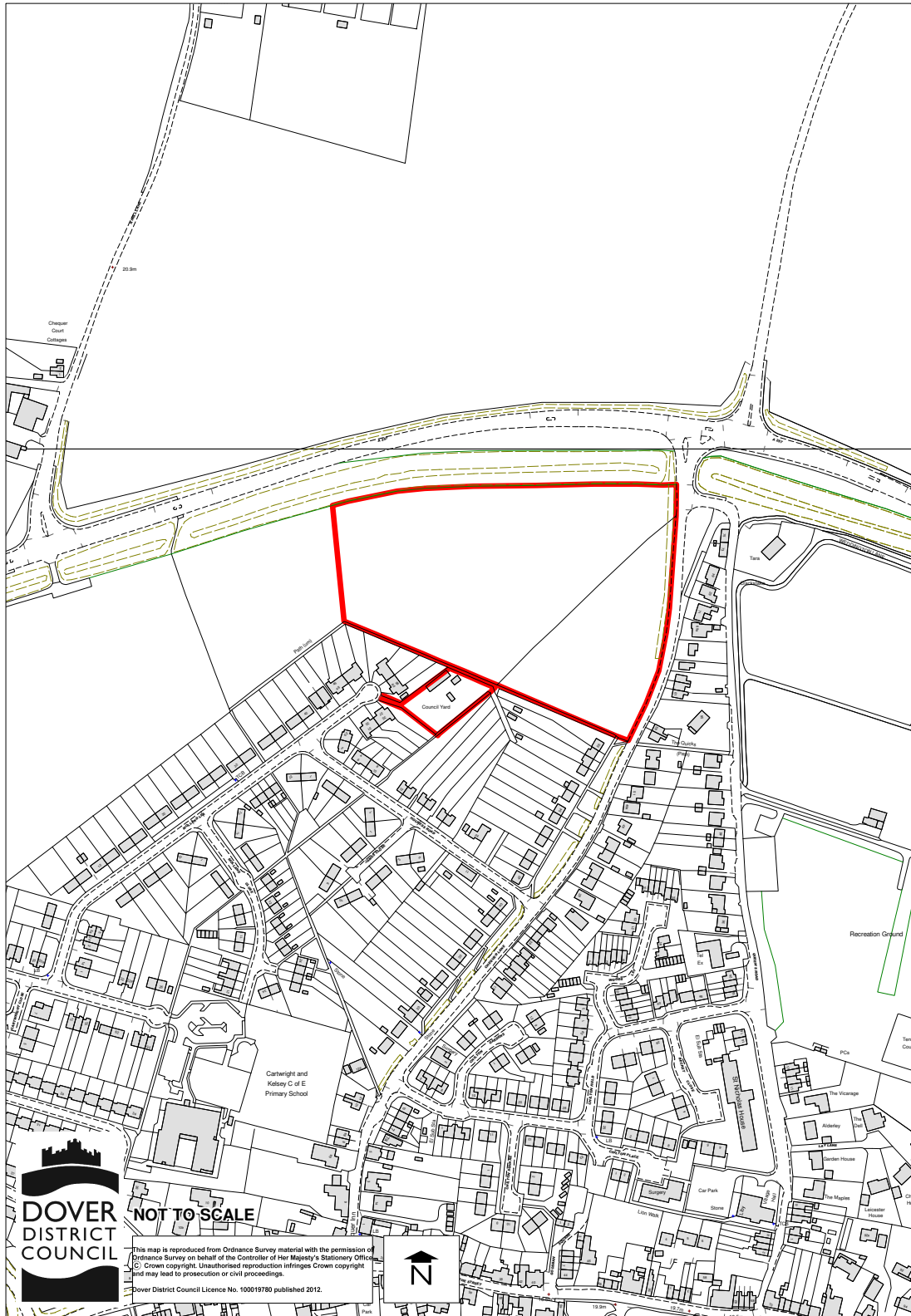


Map 3.22 Land to the west of St Bart's Road, Sandwich

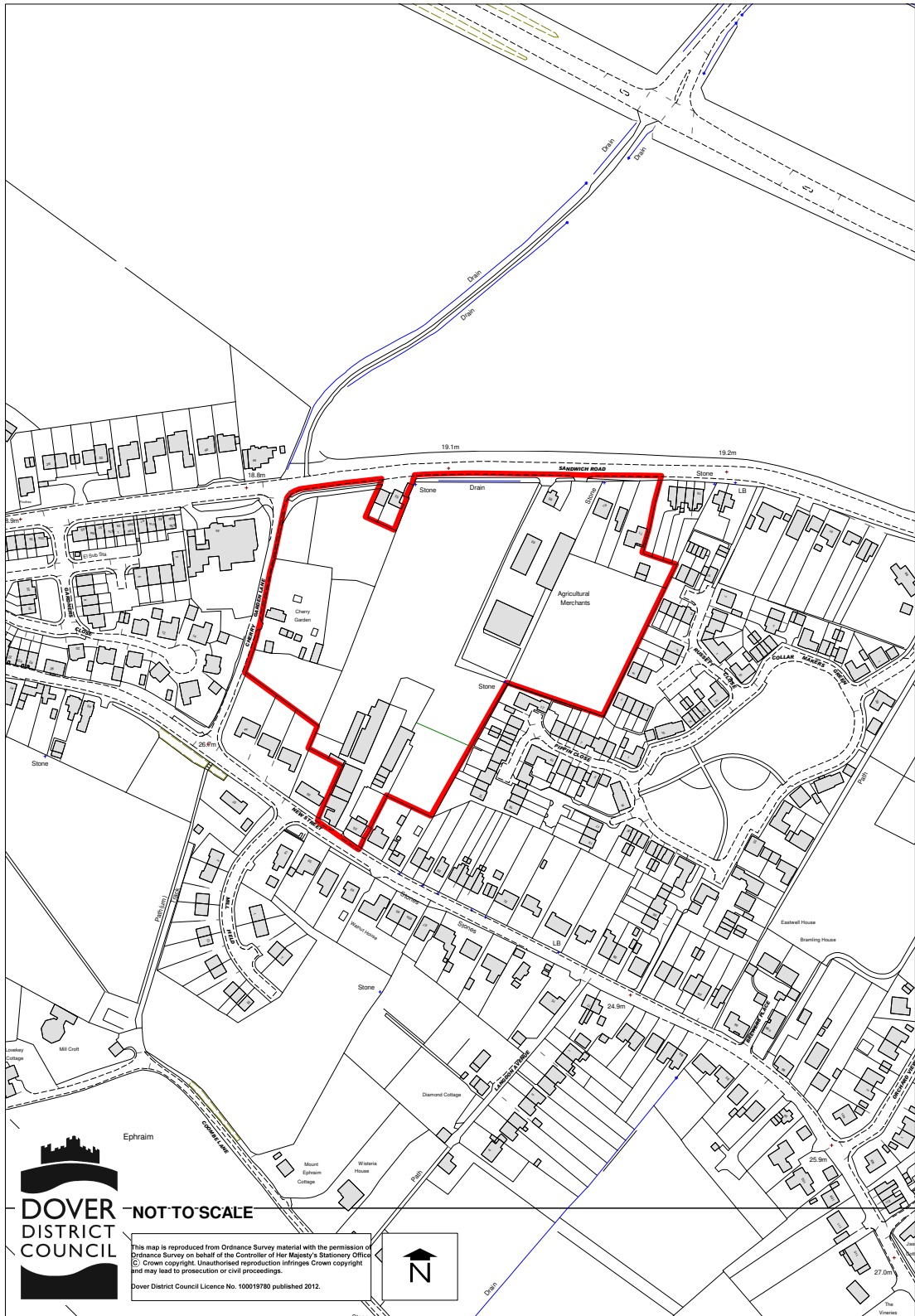


Map 3.23 Land adj Sandwich Technology School, Deal Road, Sandwich

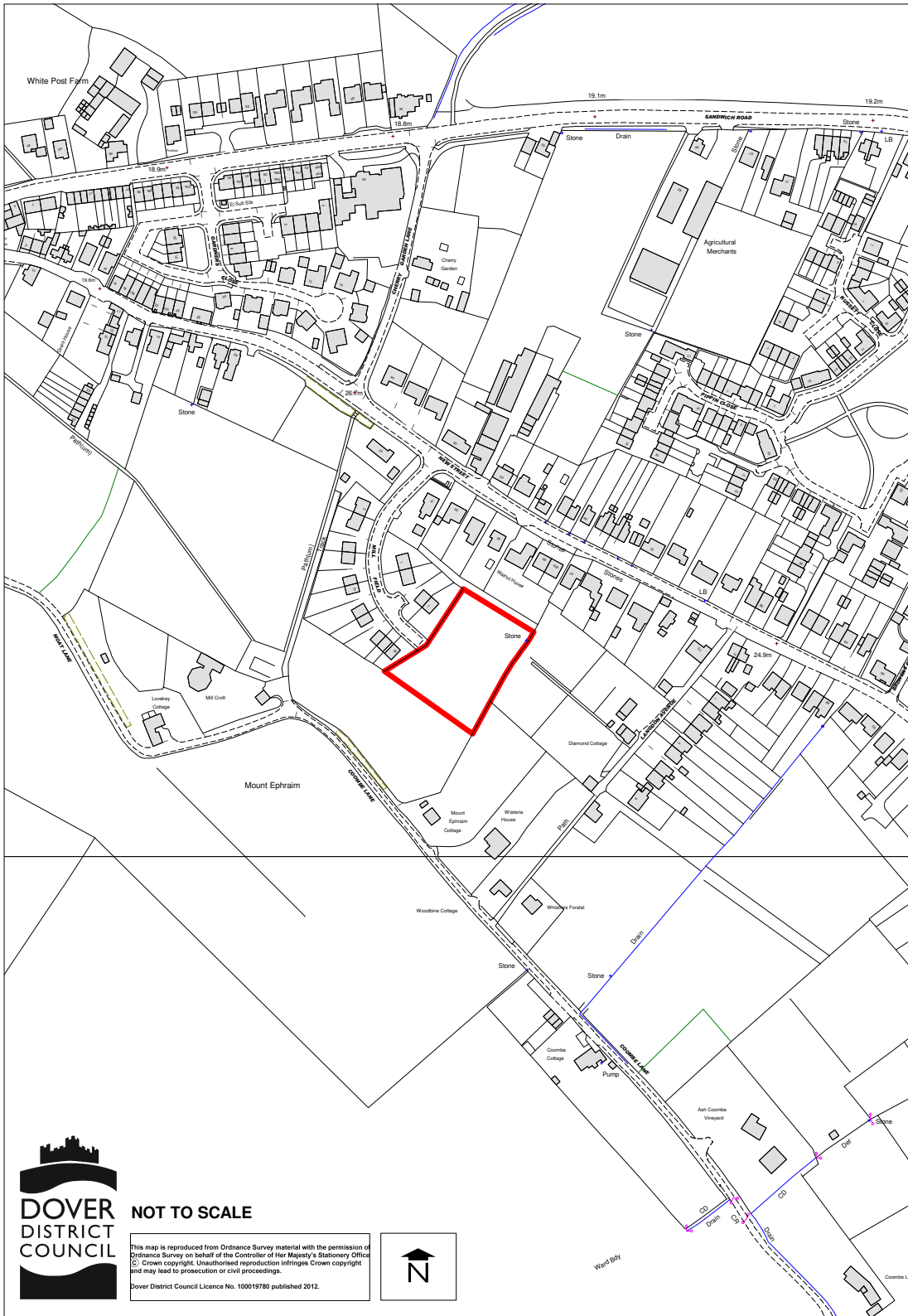
3.4 Local Centres



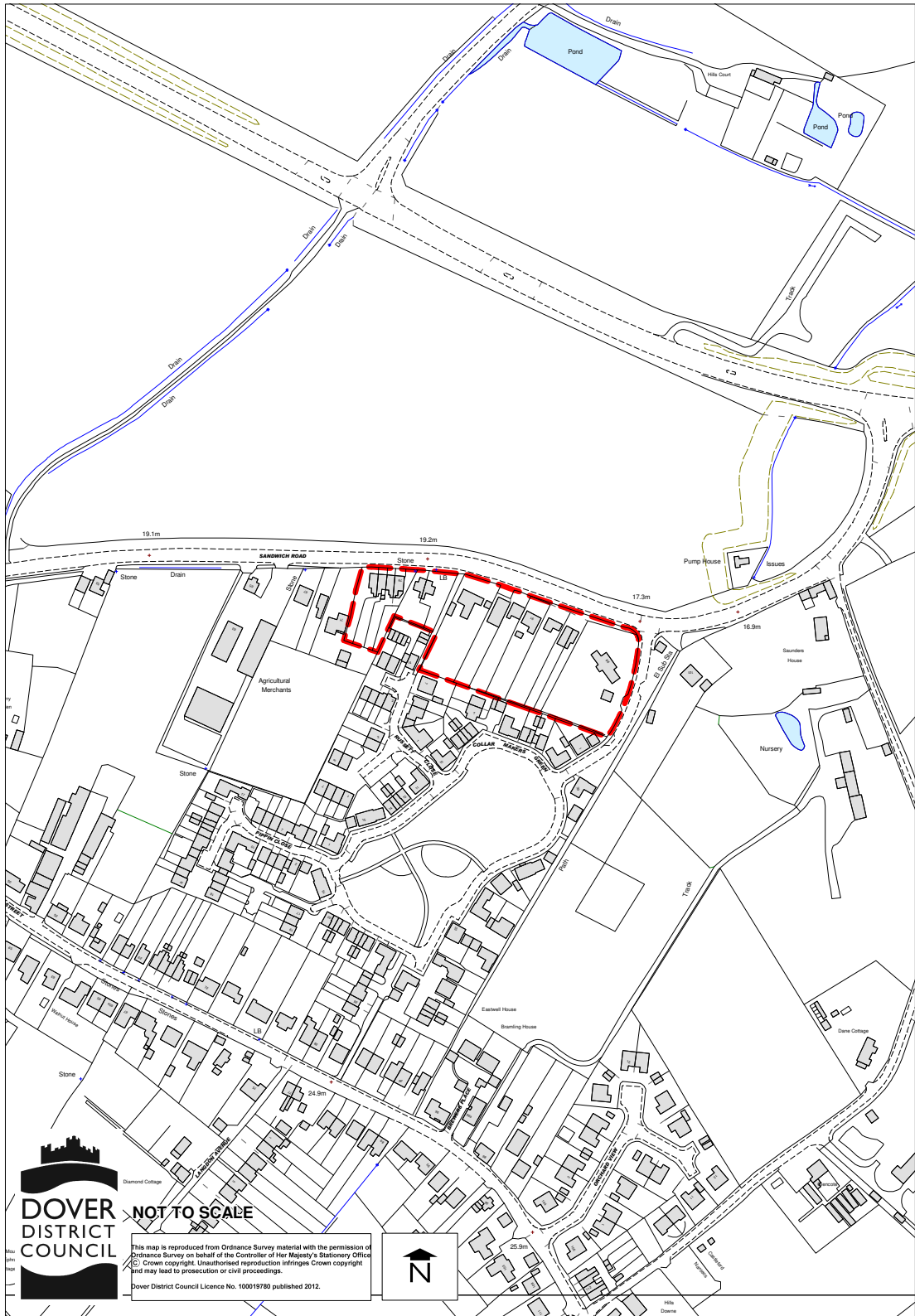
Map 3.24 Land at Chequer Lane & former Council Yard, Molland Lea, Ash



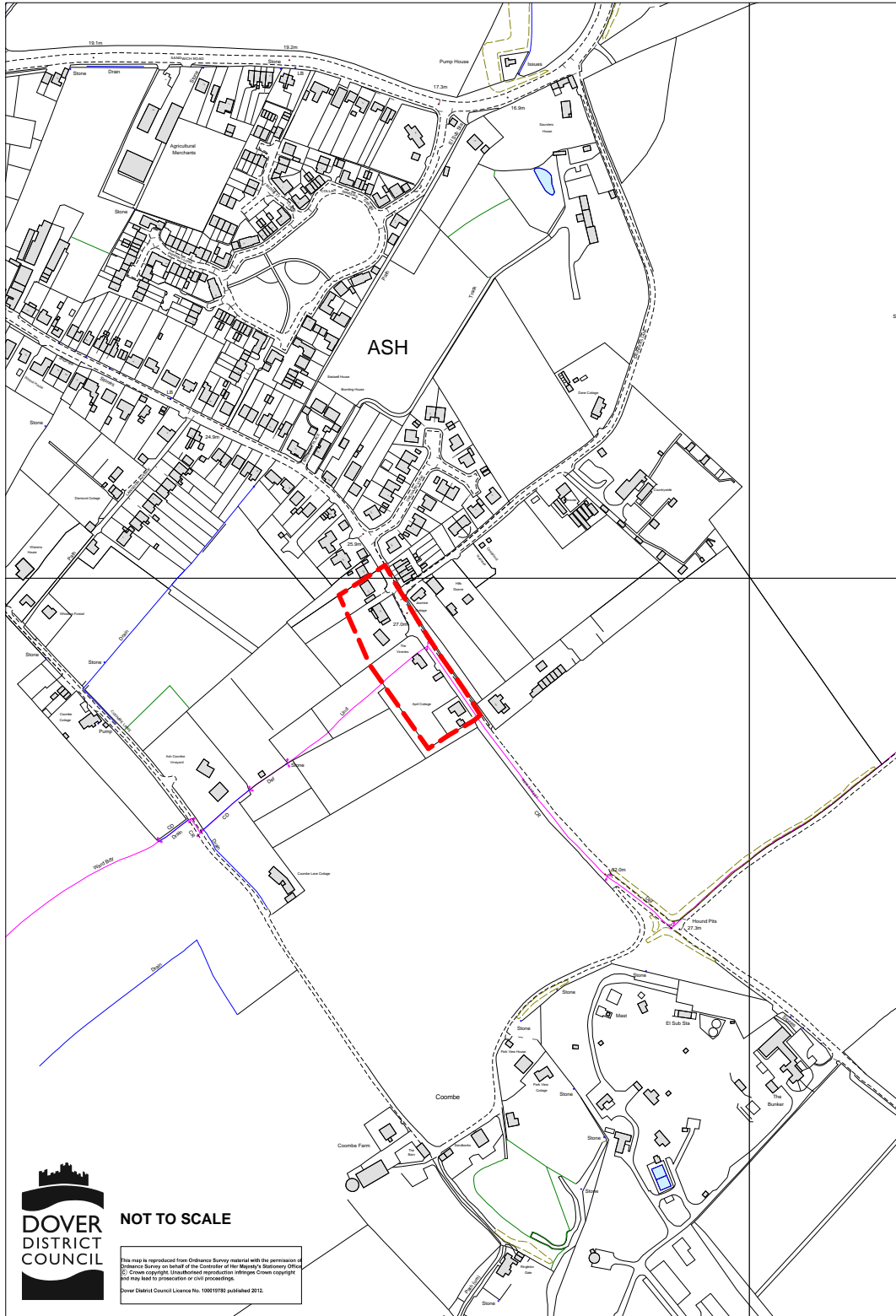
Map 3.25 Land between Cherry Garden Lane and 79 Sandwich Road, Ash



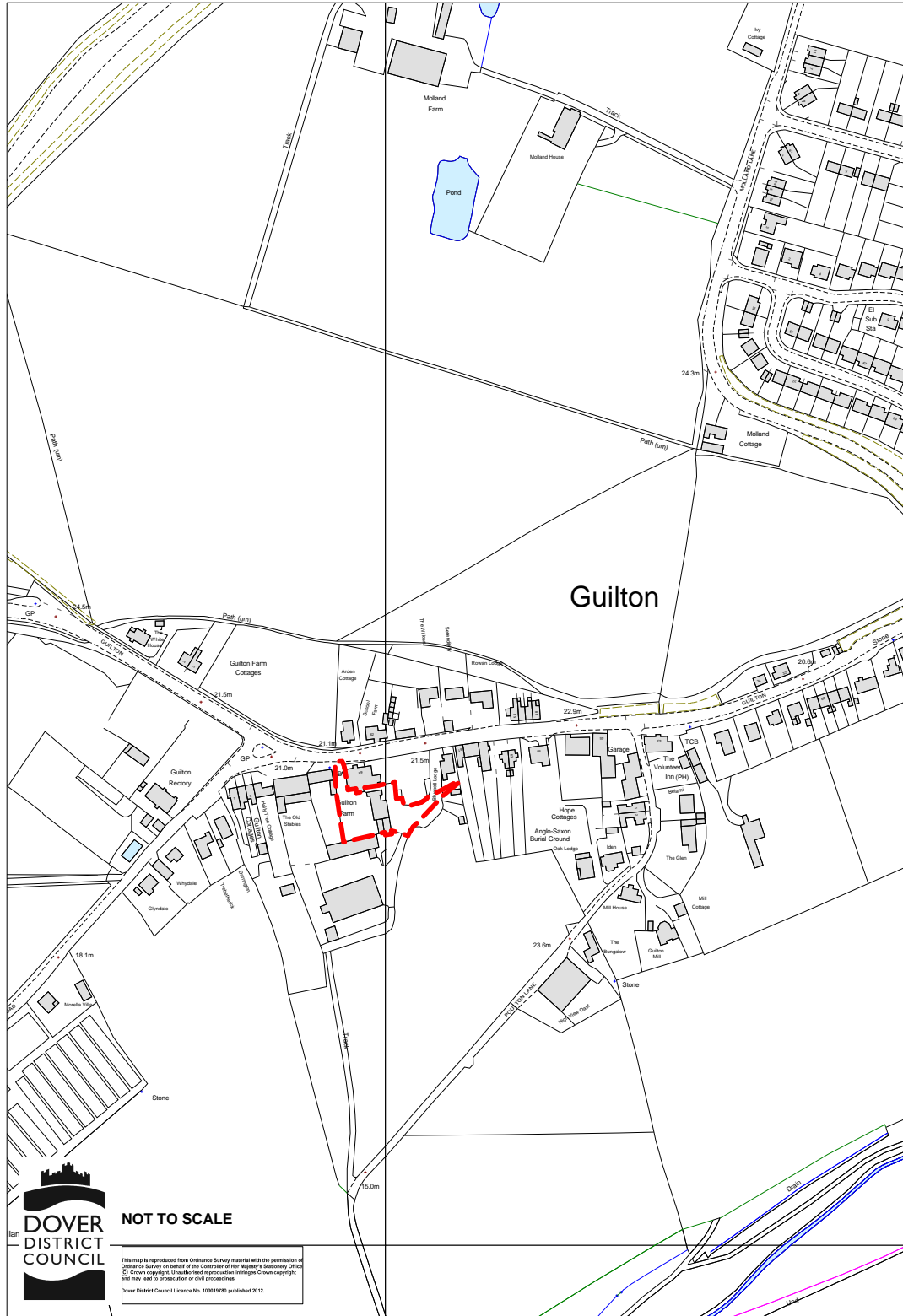
Map 3.26 Land at Millfield, Ash



Map 3.27 67-99 Sandwich Road, Ash



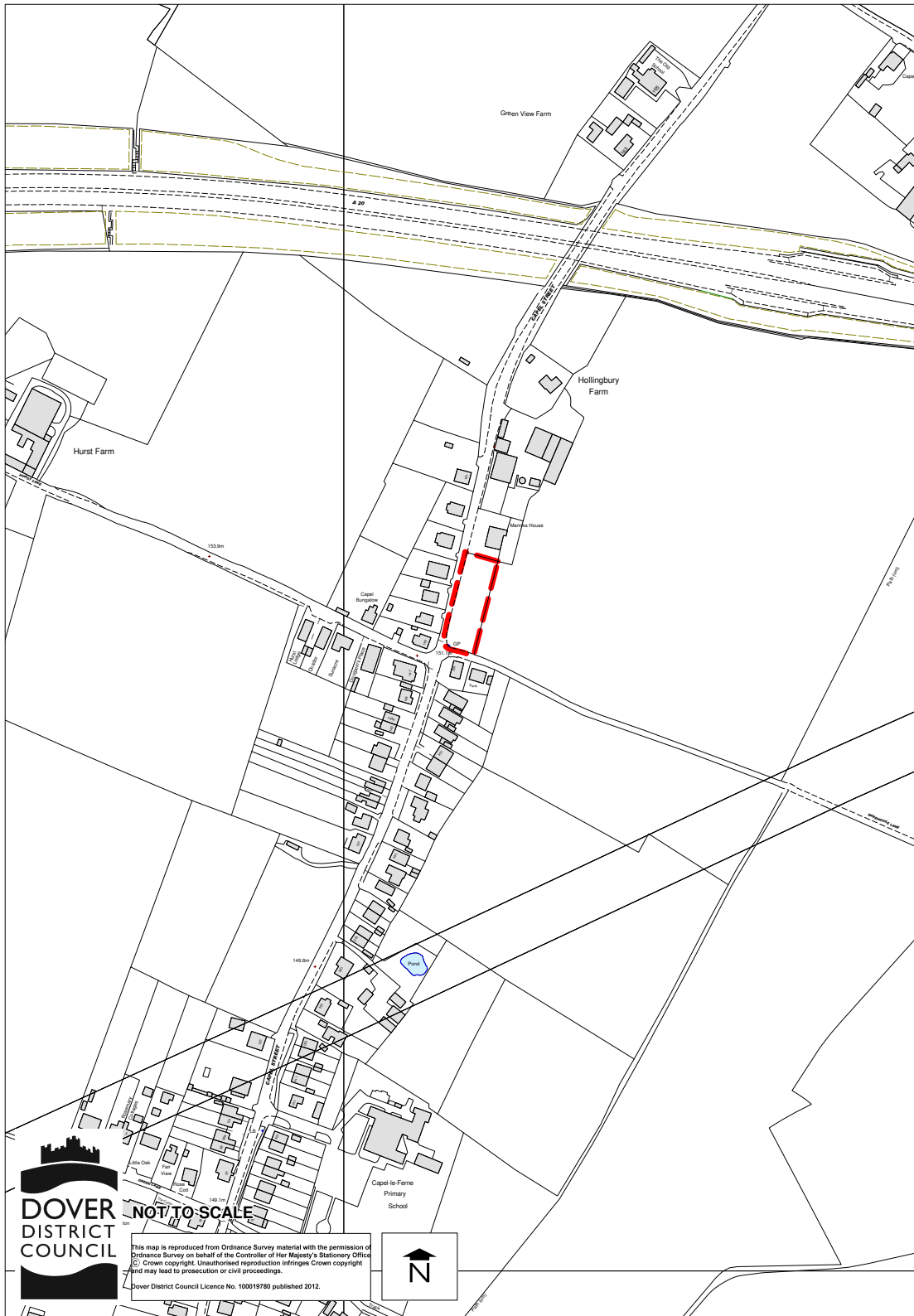
Map 3.28 Land at The Vineries and 111 and 115 New Street, Ash



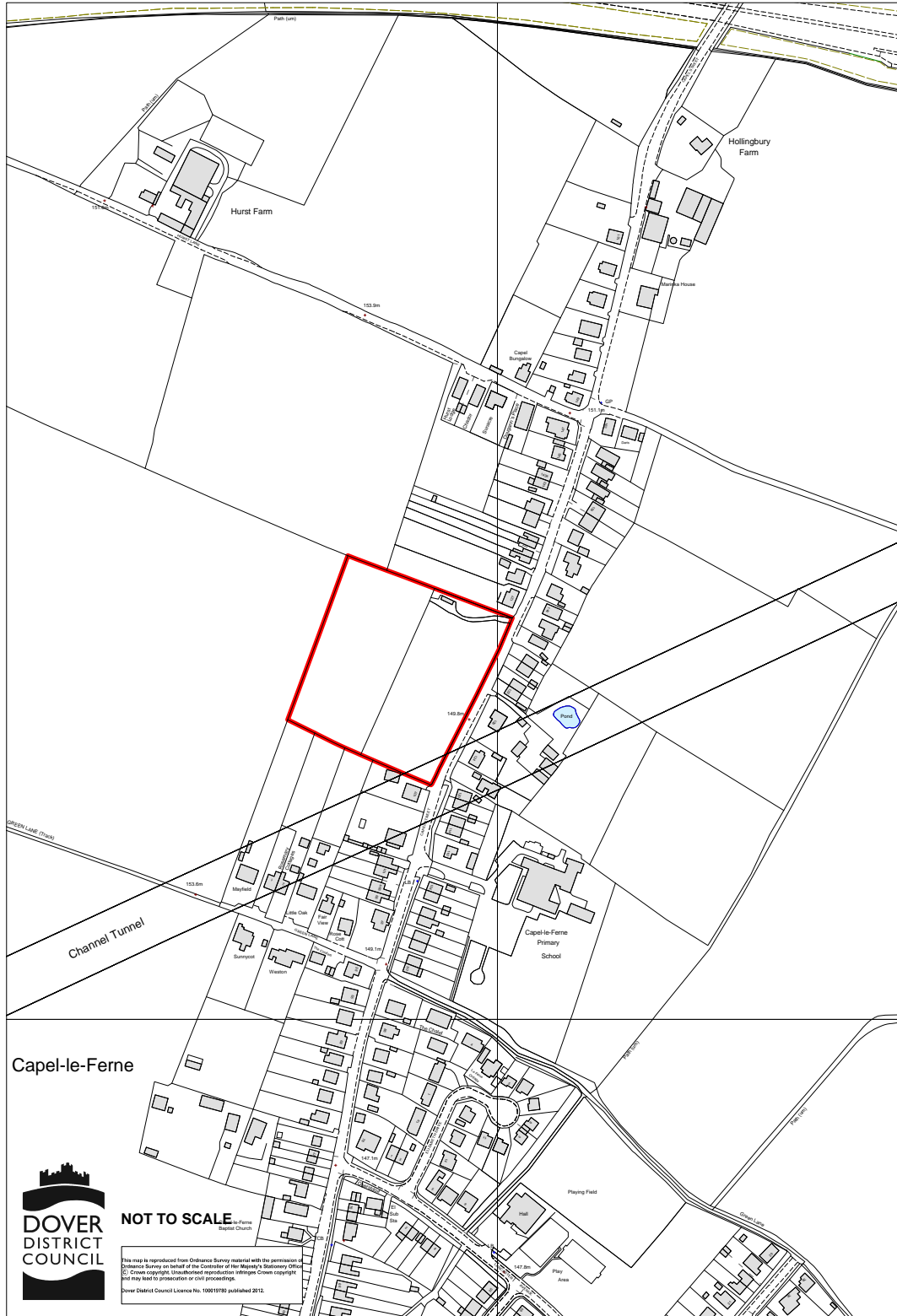
Map 3.29 Gilton Farm, Gilton, Ash



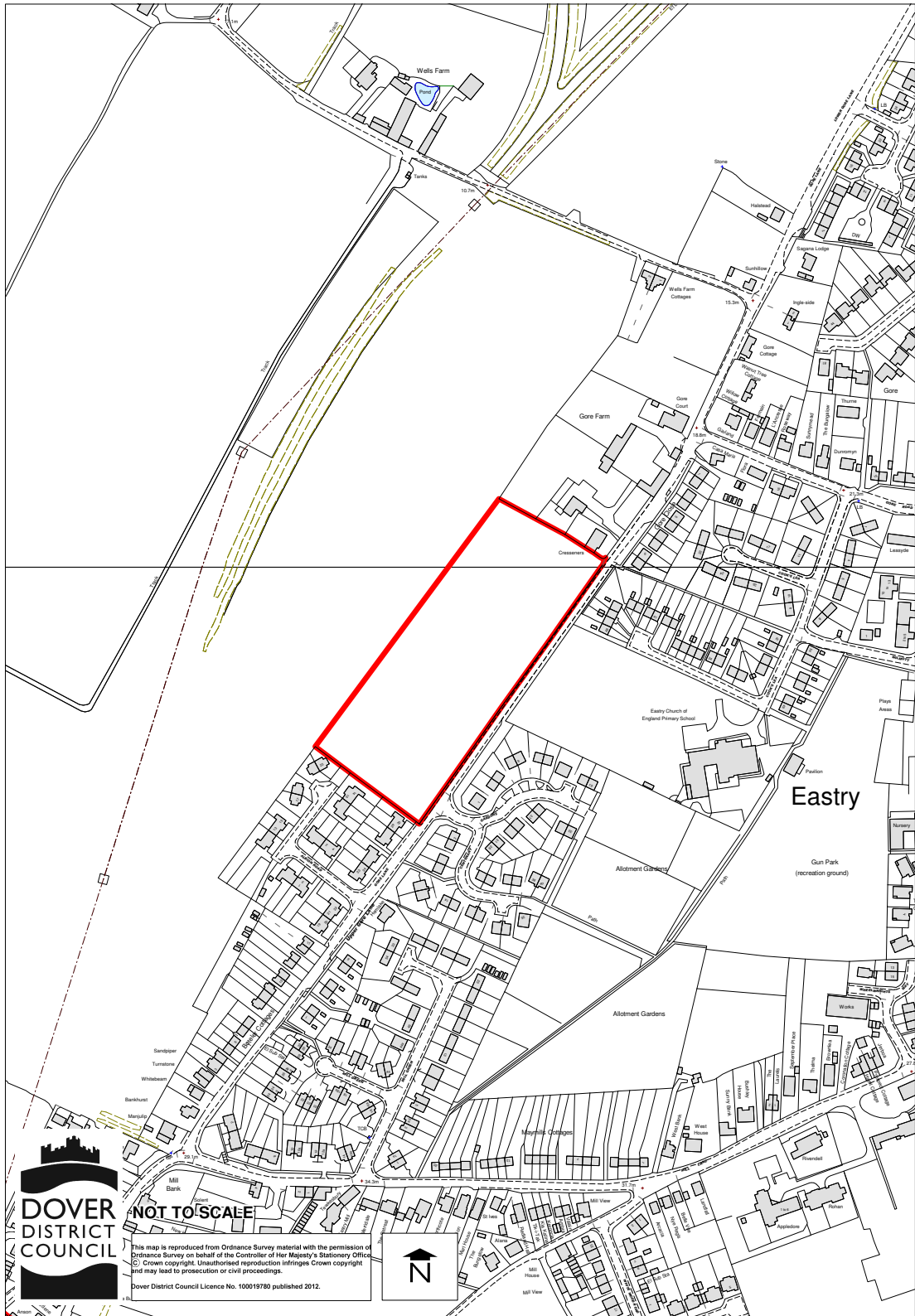
Map 3.30 Land to the south of New Dover Road, between Capel Court Caravan Park and Helena Road, Capel le Ferne



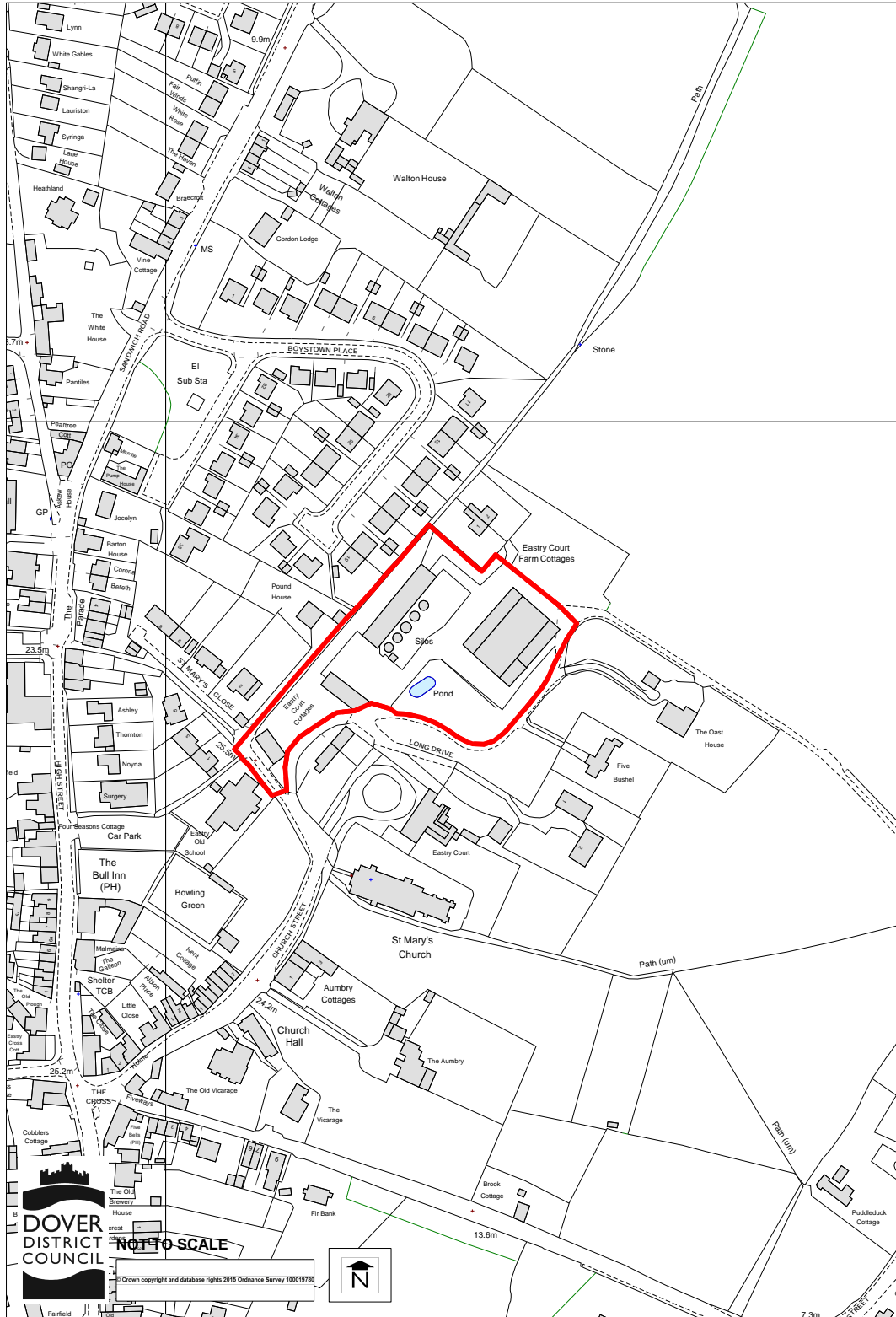
Map 3.31 Land to the north of the junction of Capel Street and Winehouse Lane, Capel le Ferne



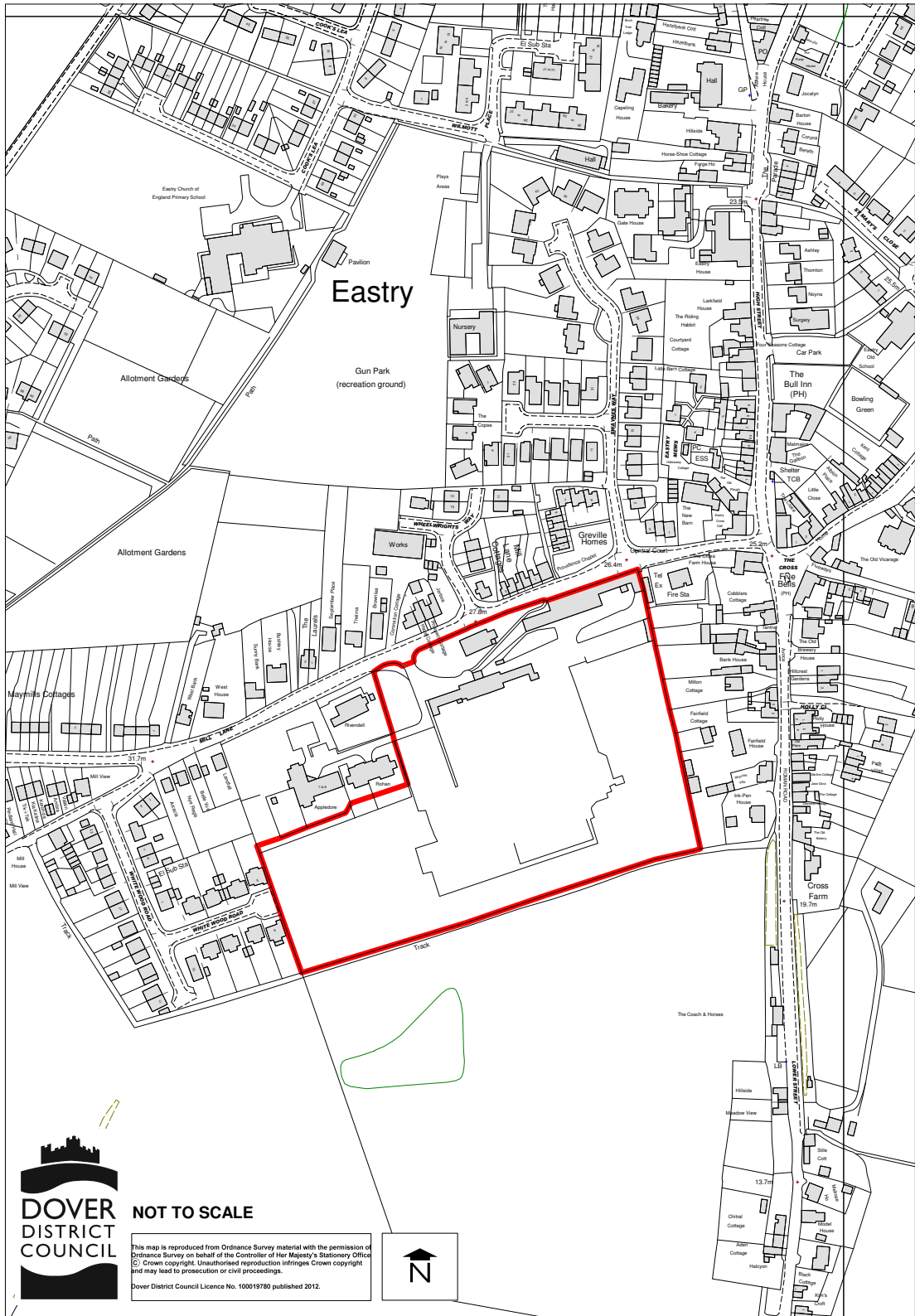
Map 3.32 Land between 107 and 127 Capel Street, Capel le Ferne



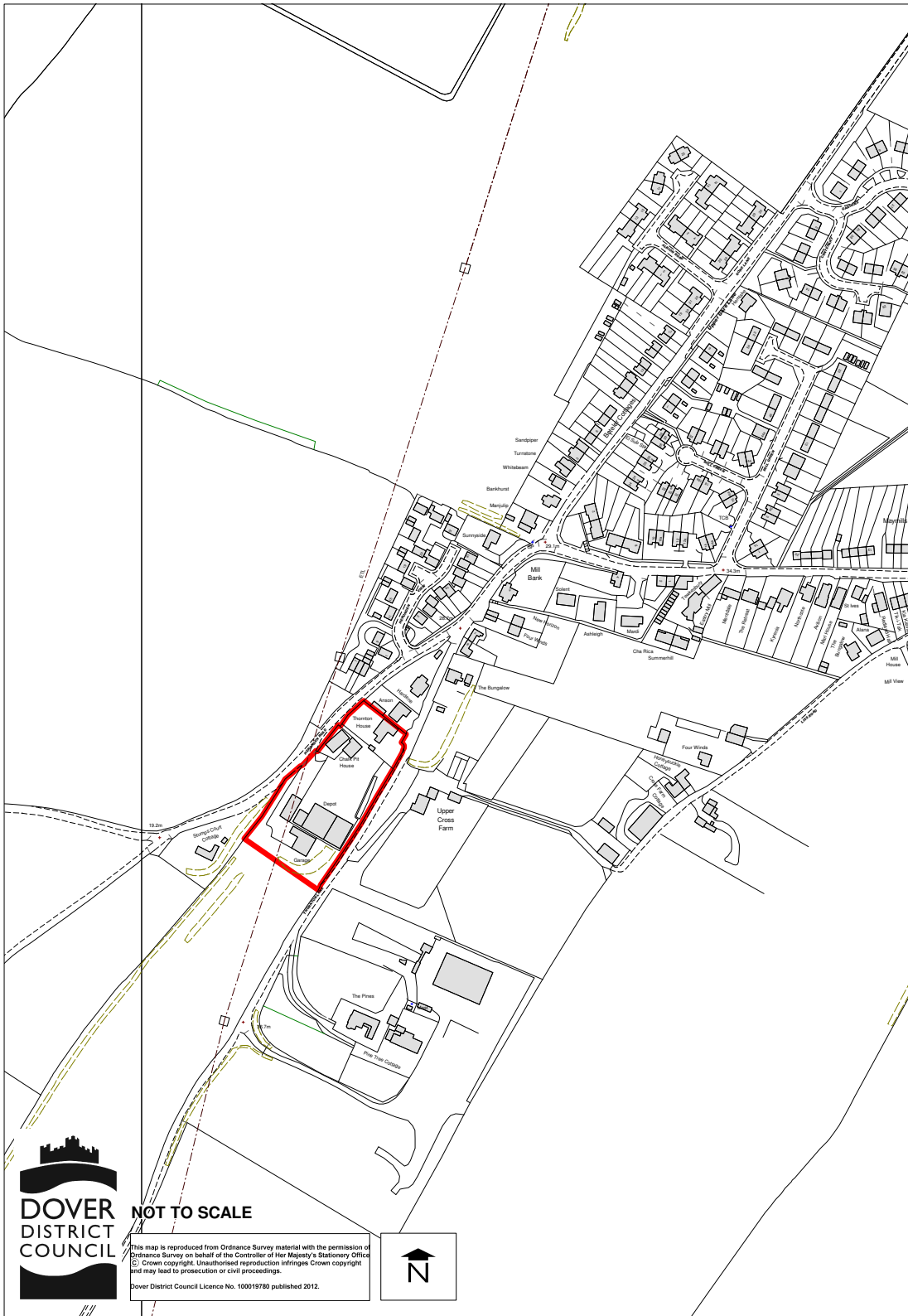
Map 3.33 Gore Field, Gore Lane, Eastry



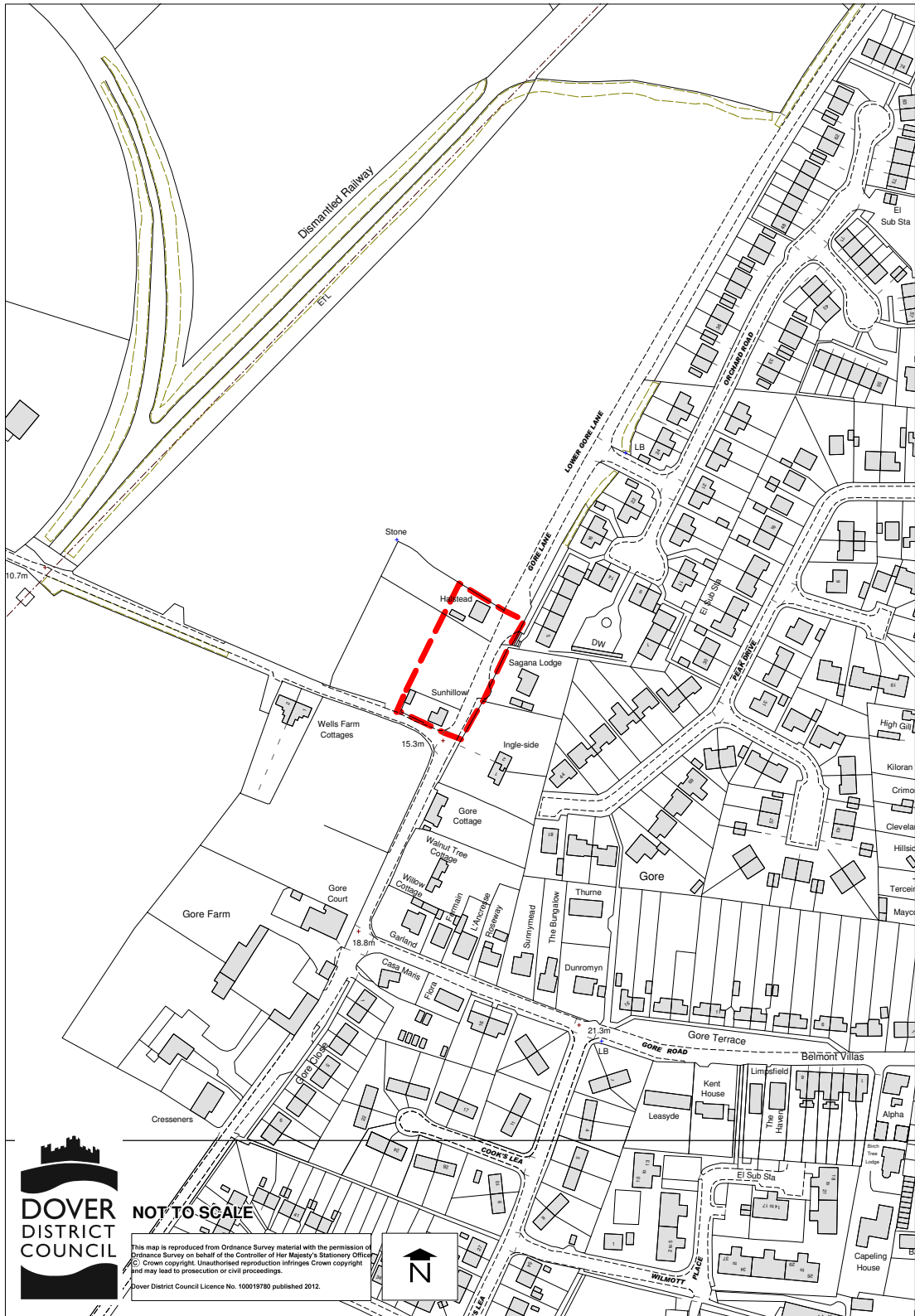
Map 3.34 Eastry Court Farm, St Mary's Close, Eastry



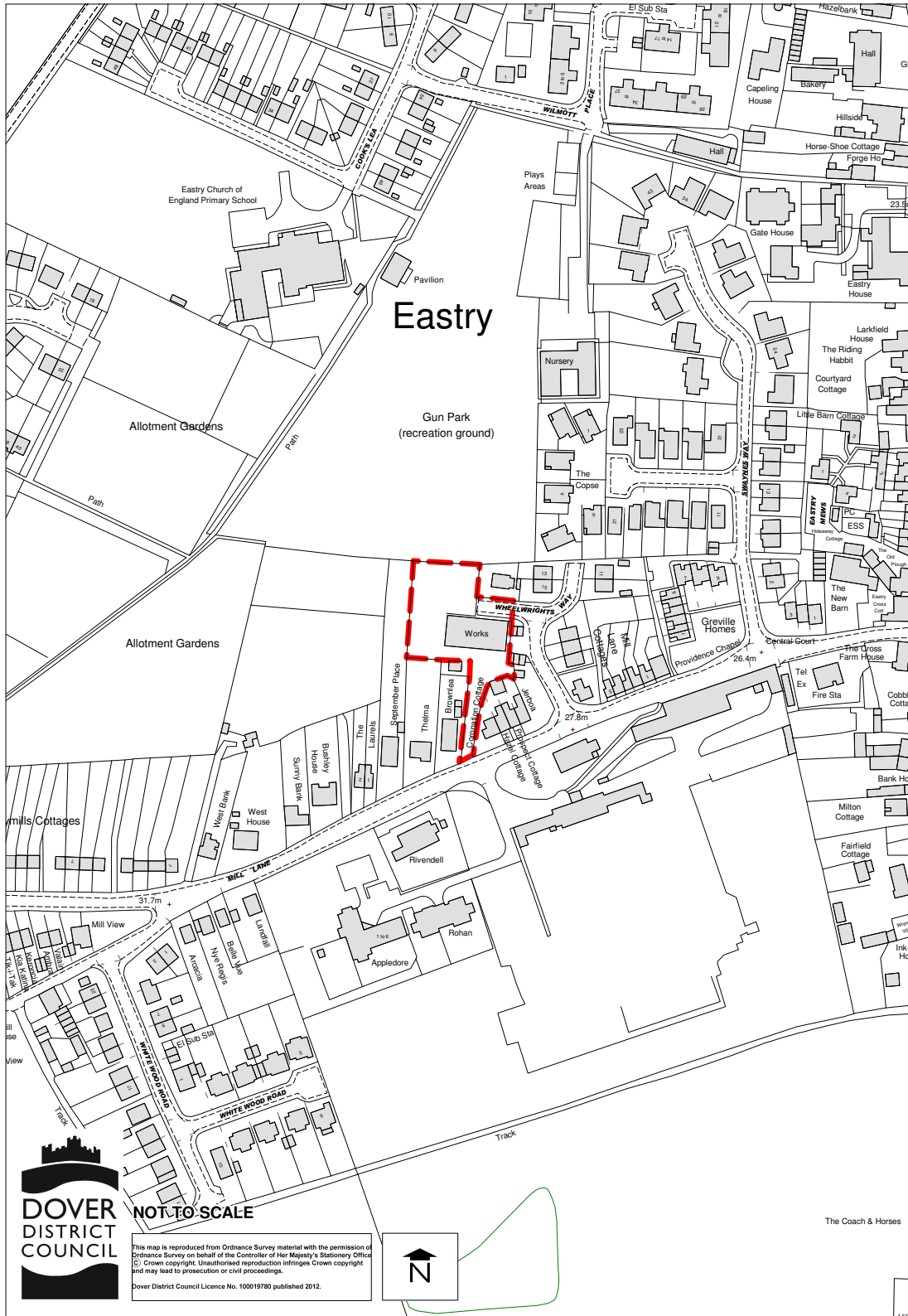
Map 3.35 Eastry Hospital, Mill Lane, Eastry



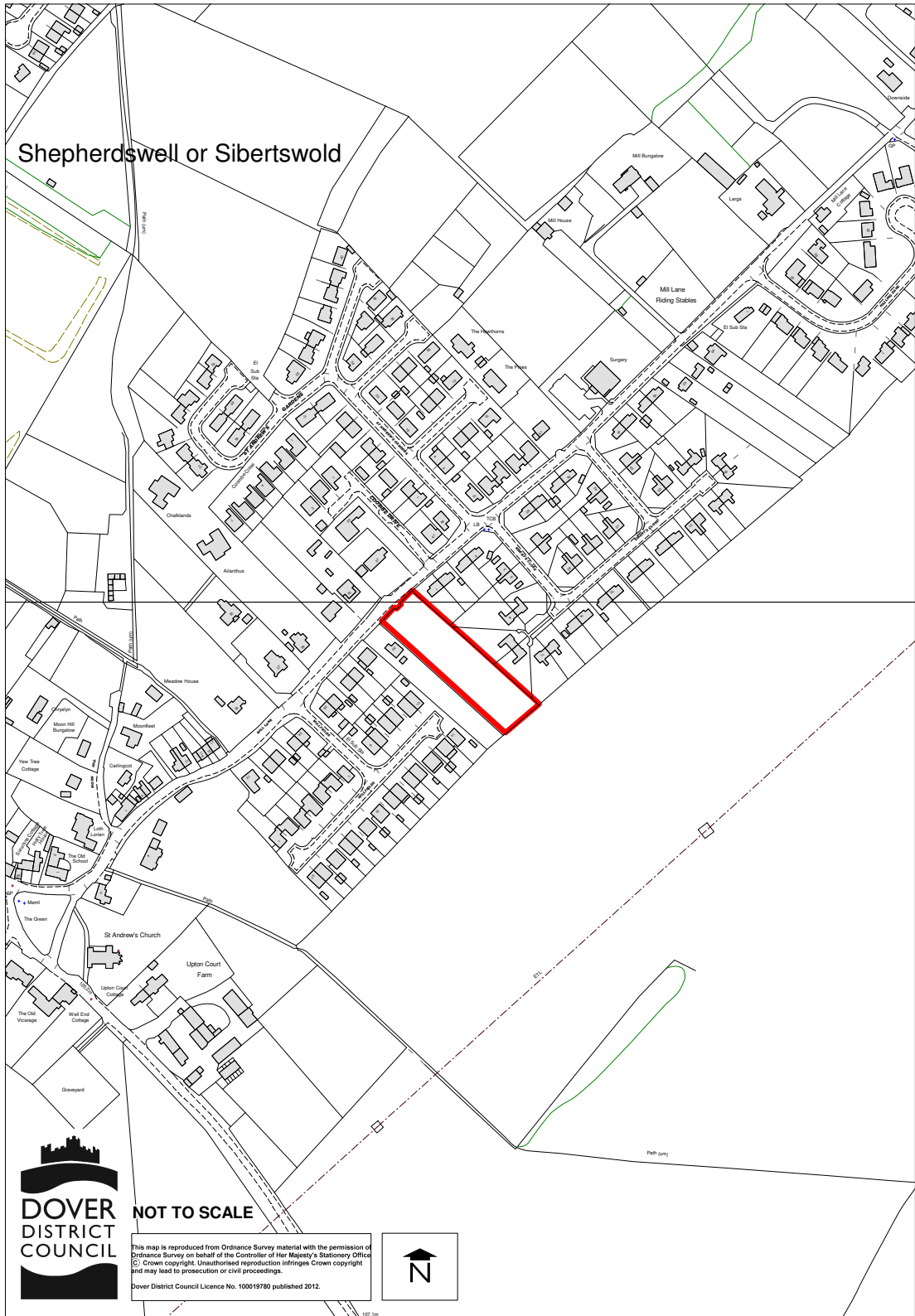
Map 3.36 The Old Chalk Pit, Heronden Road, Eastry



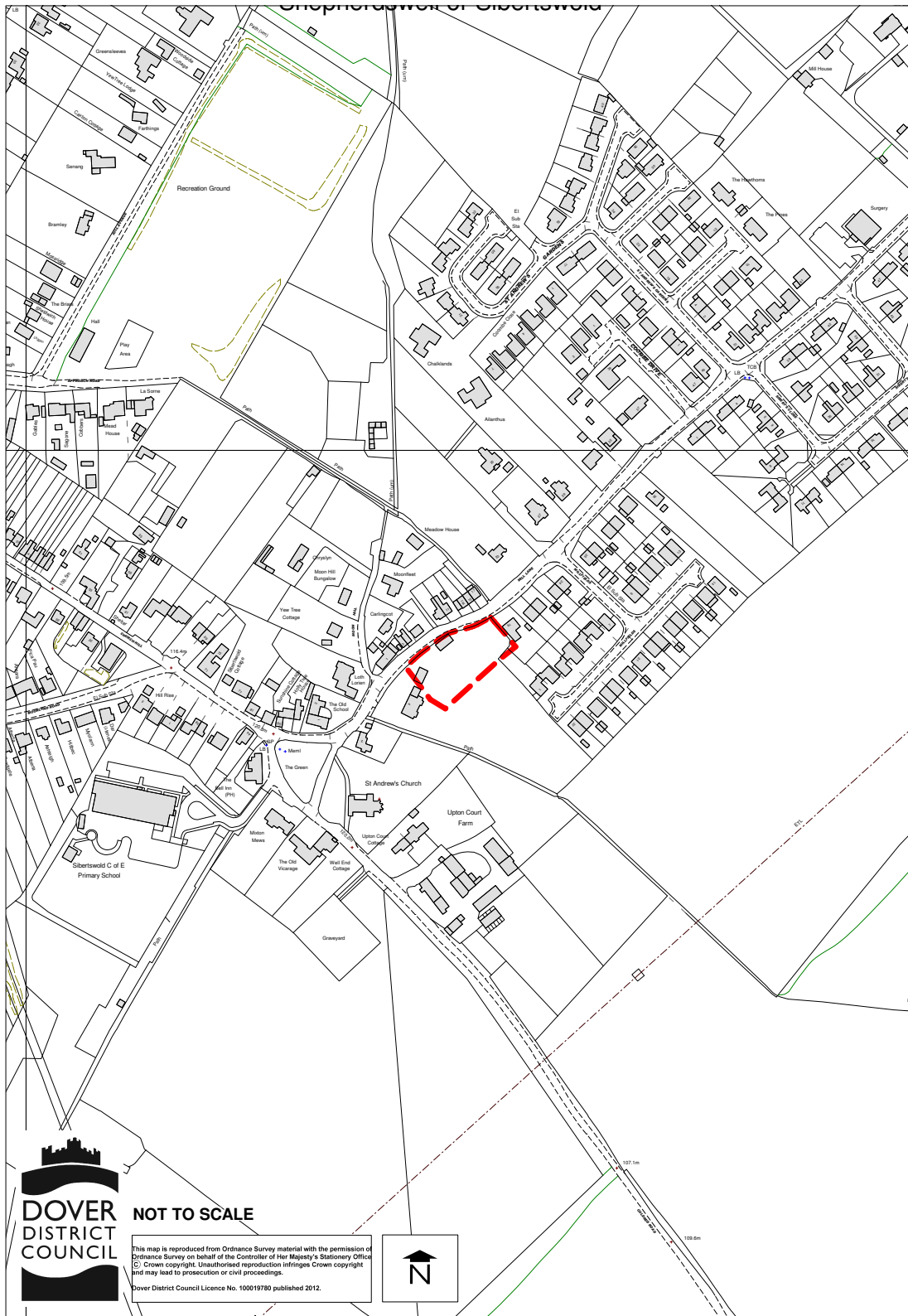
Map 3.37 Land to the west of Gore Lane, Eastry



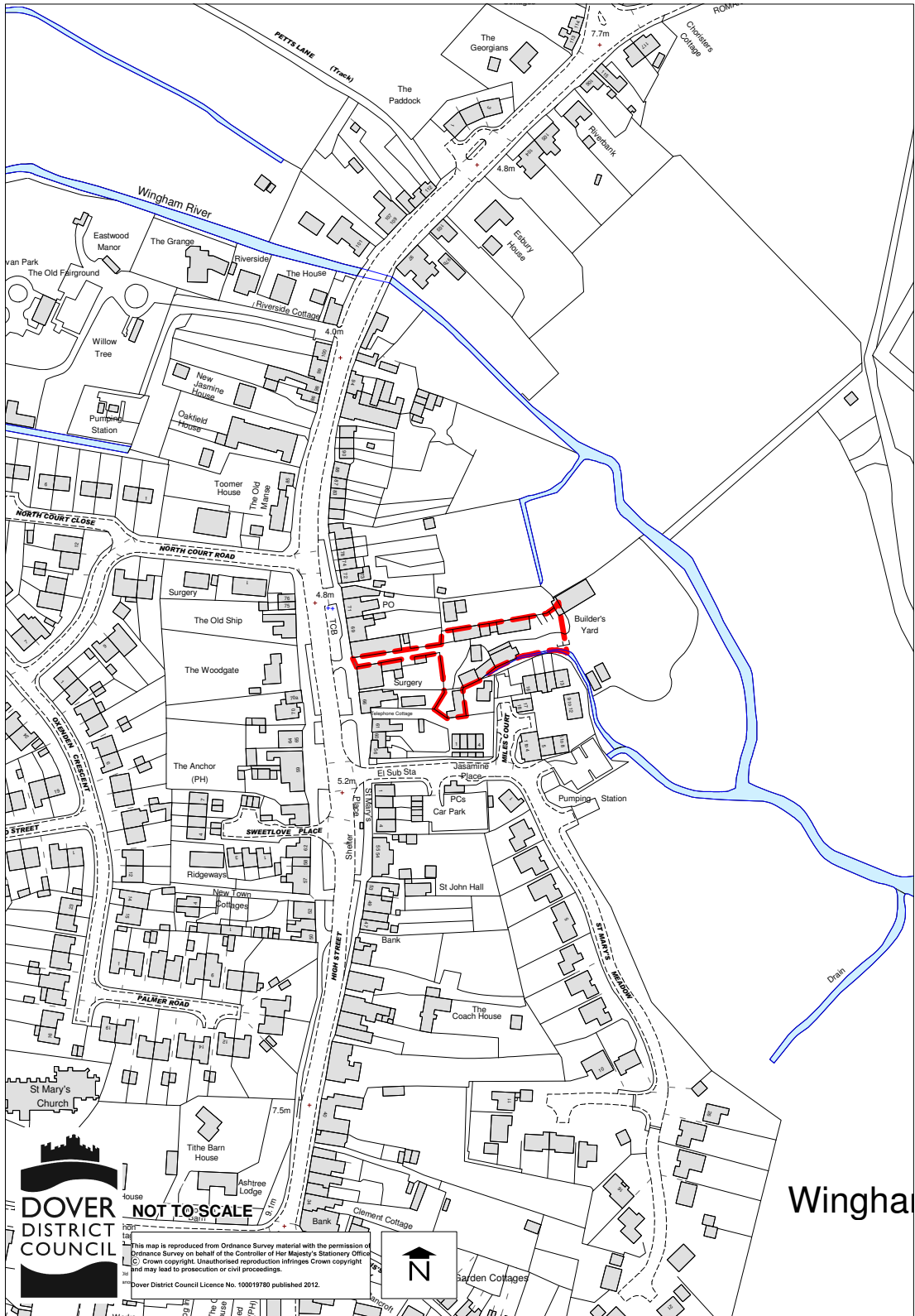
Map 3.38 Units to the rear of Coronation Cottage, Mill Lane, Eastry



Map 3.39 Land off Mill Lane, Shepherdswell



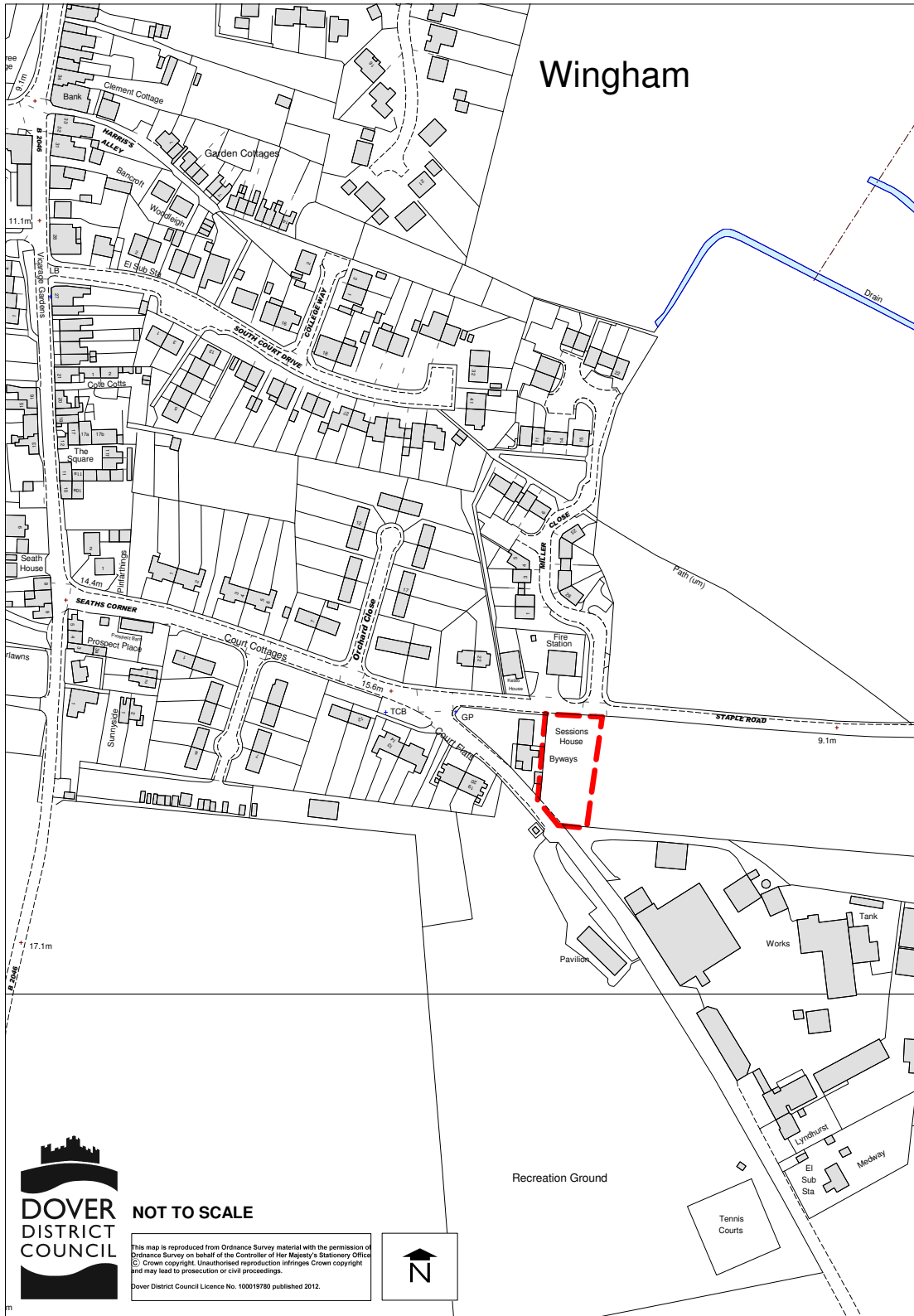
Map 3.40 Land at 4 Mill Lane, Shepherdswell



Map 3.41 Builder's Yard, 67 High Street, Wingham

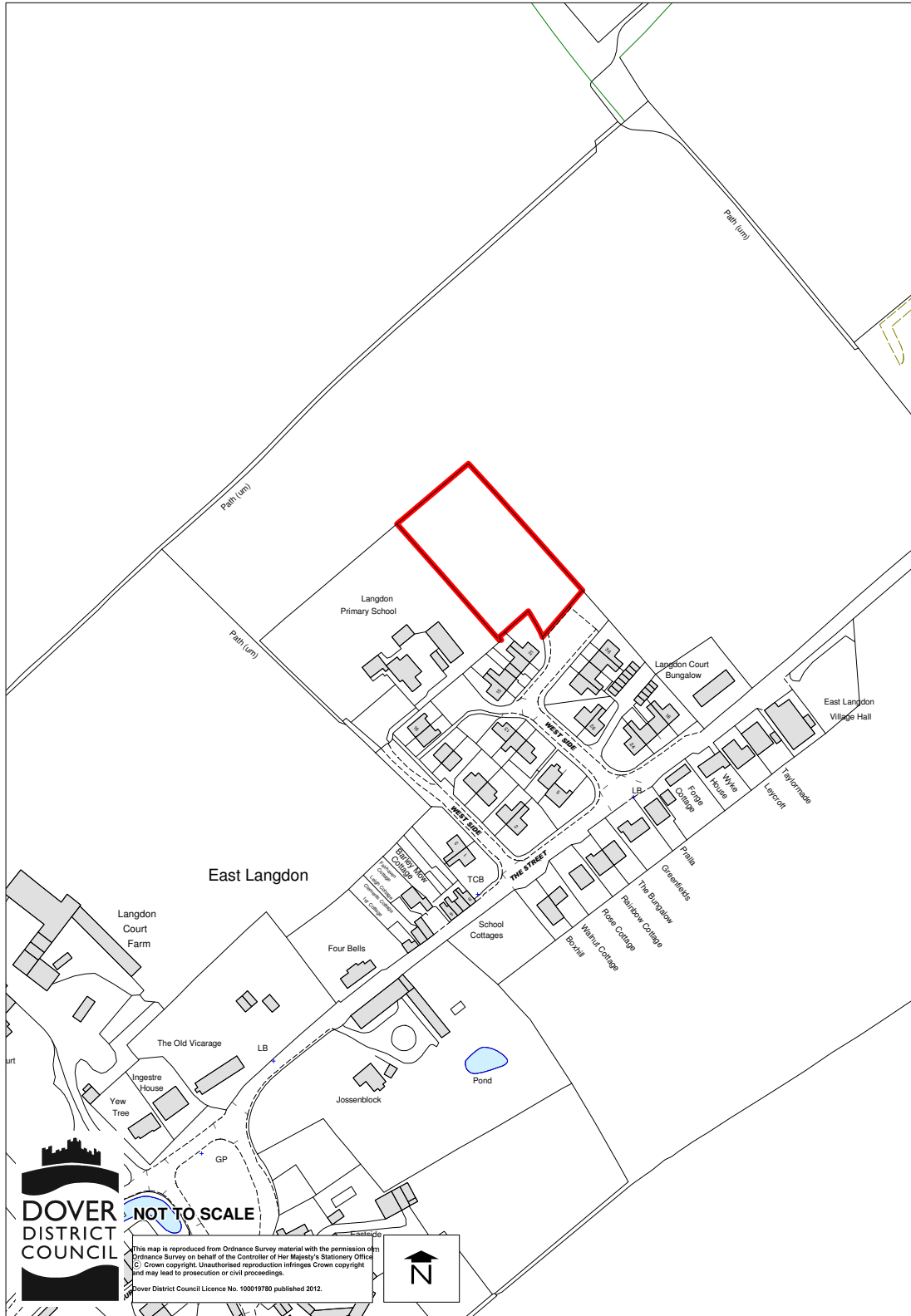


Map 3.42 Land north of College Way, Wingham

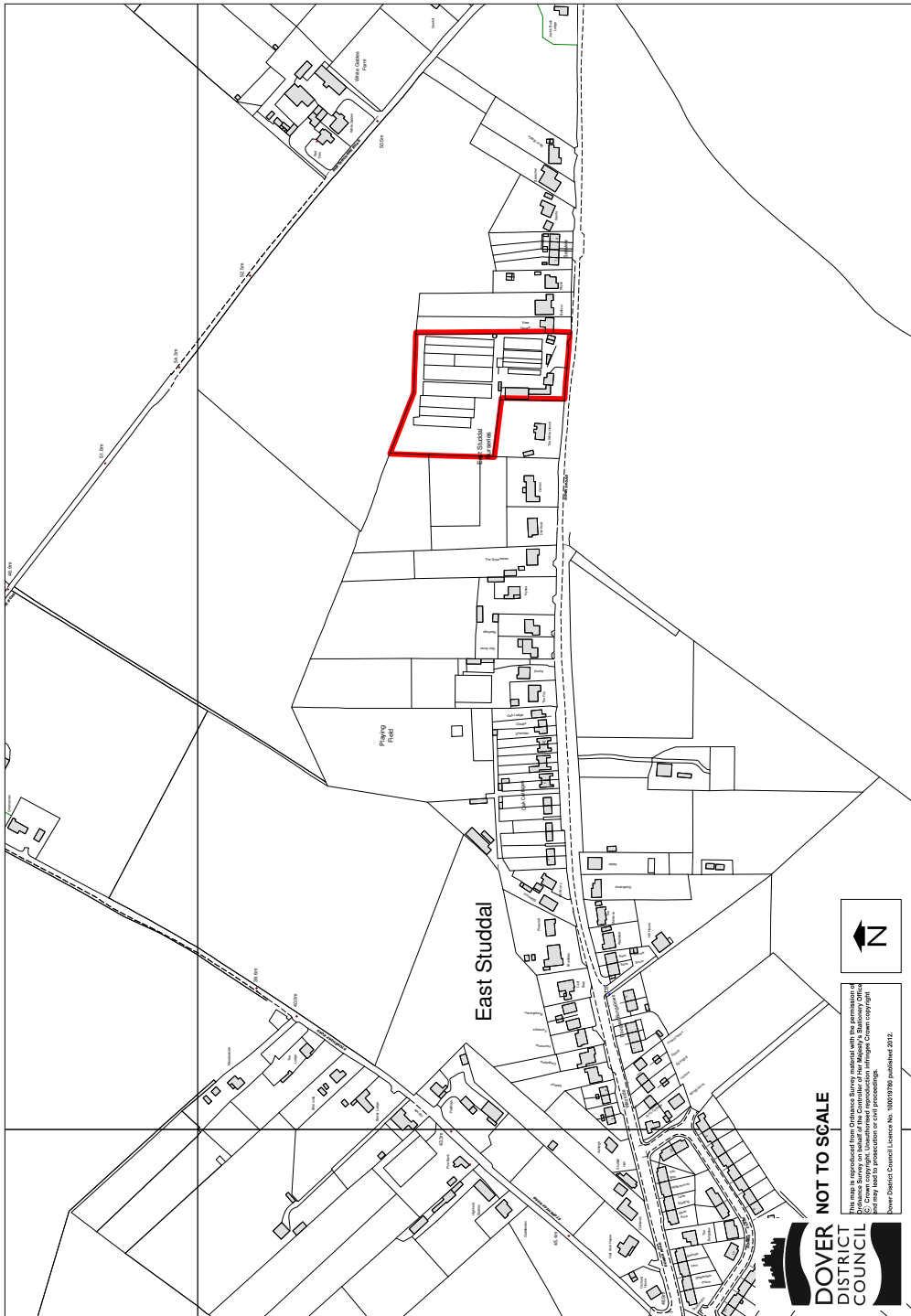


Map 3.43 Land to the south of Staple Road and north of Goodnestone Road, Wingham

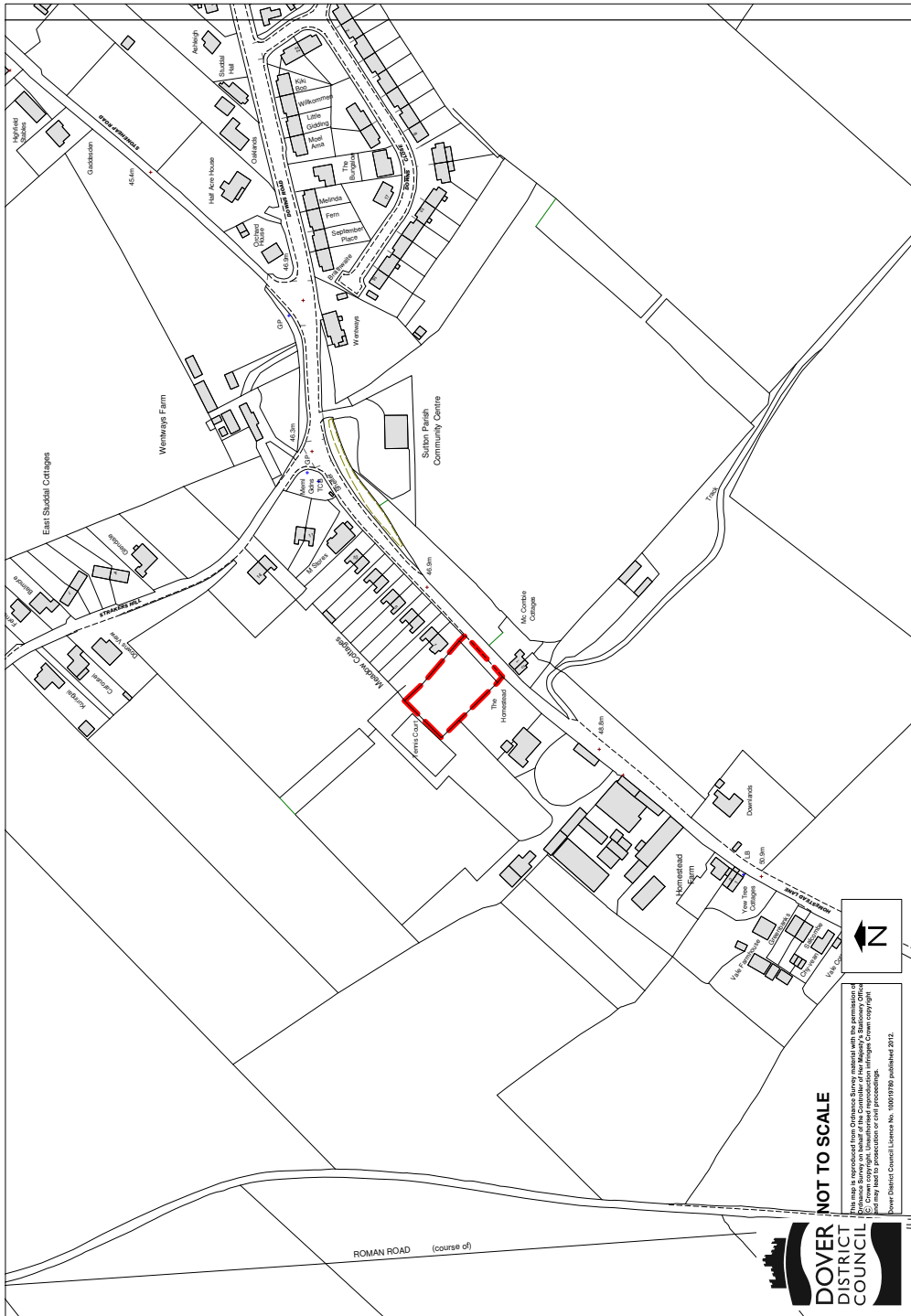
3.5 Villages



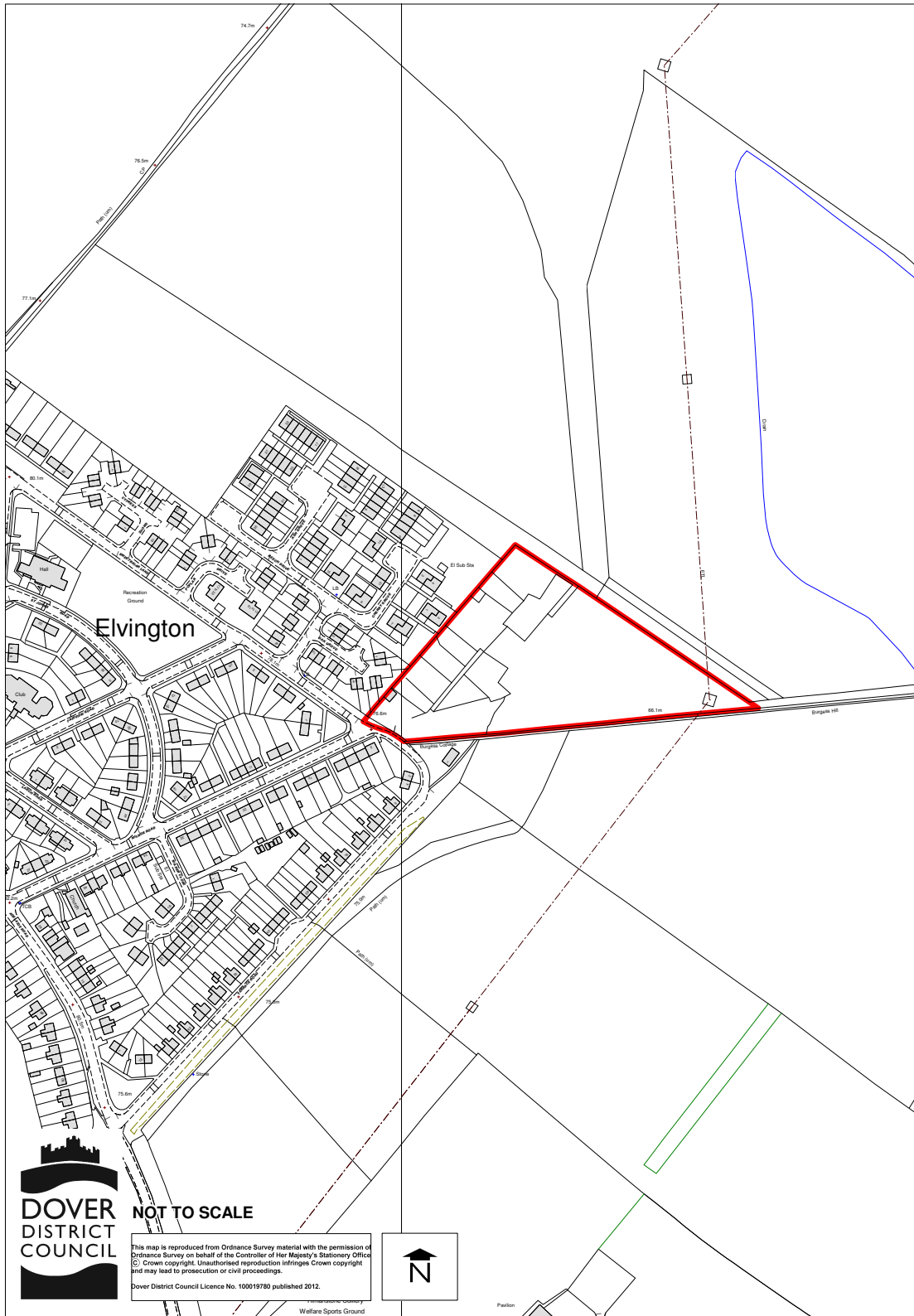
Map 3.44 North of Langdon Primary School, East Langdon



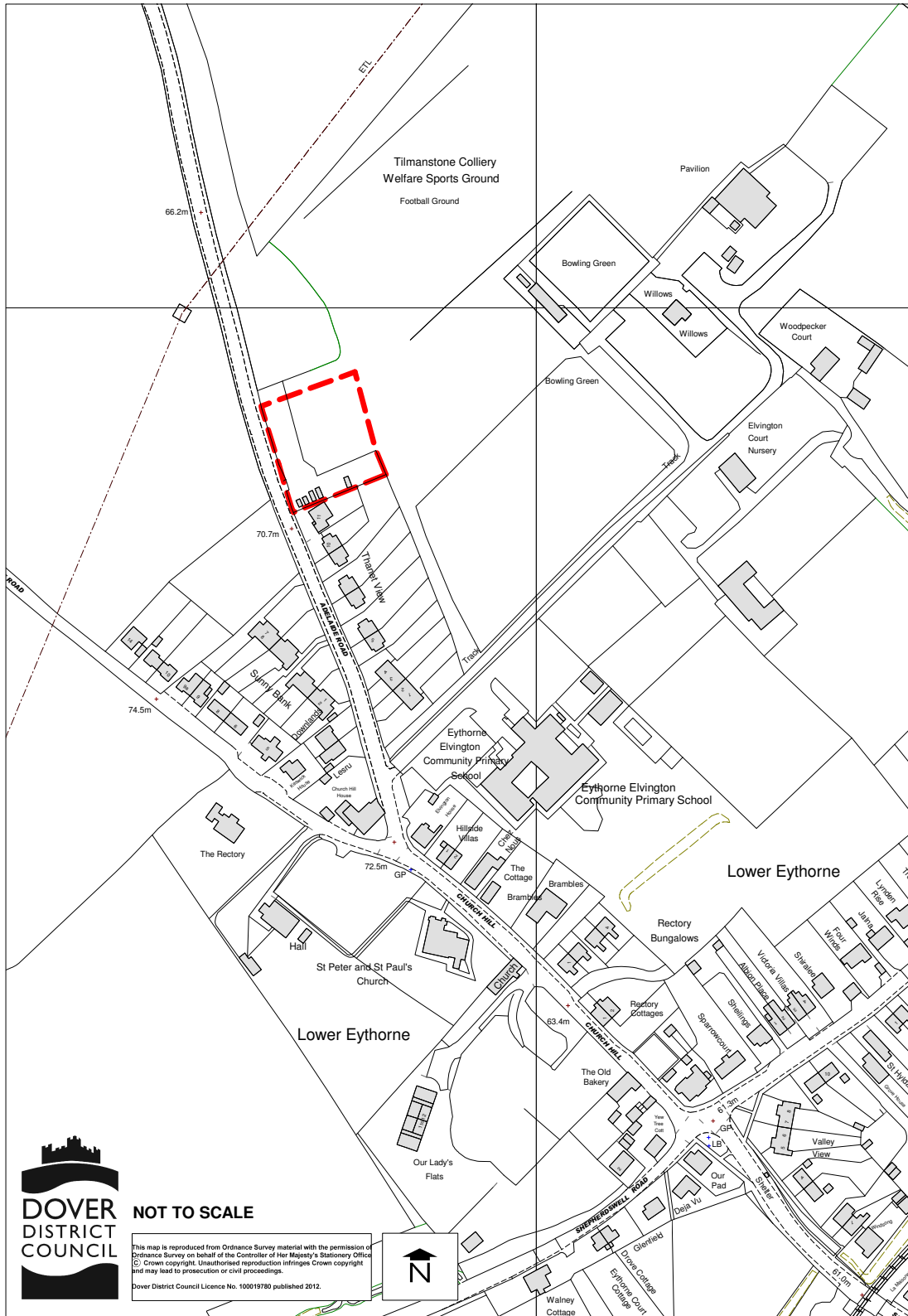
Map 3.45 East Studdal Nursery, Downs Road, East Studdal



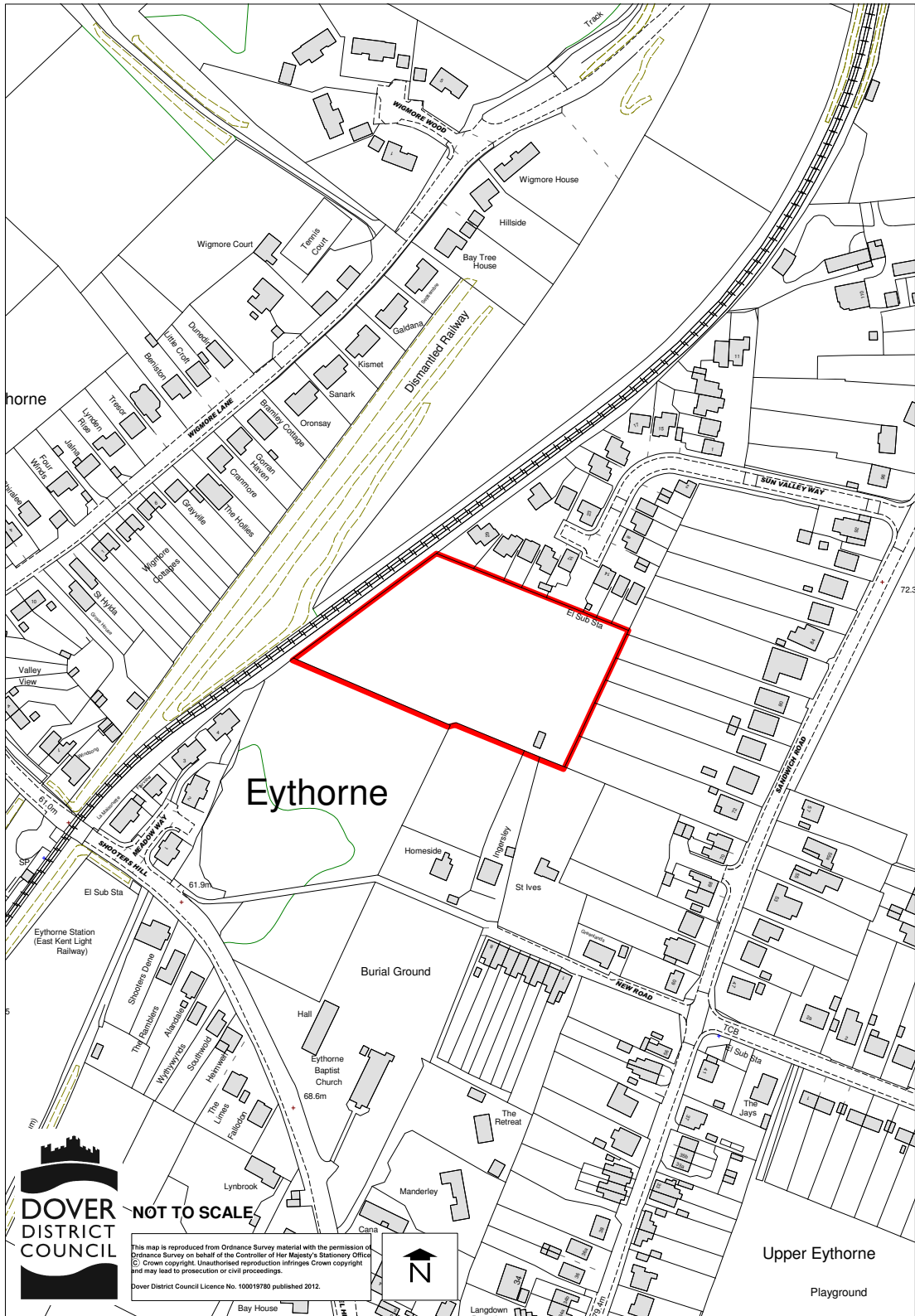
Map 3.46 Homestead Lane, East Studdal



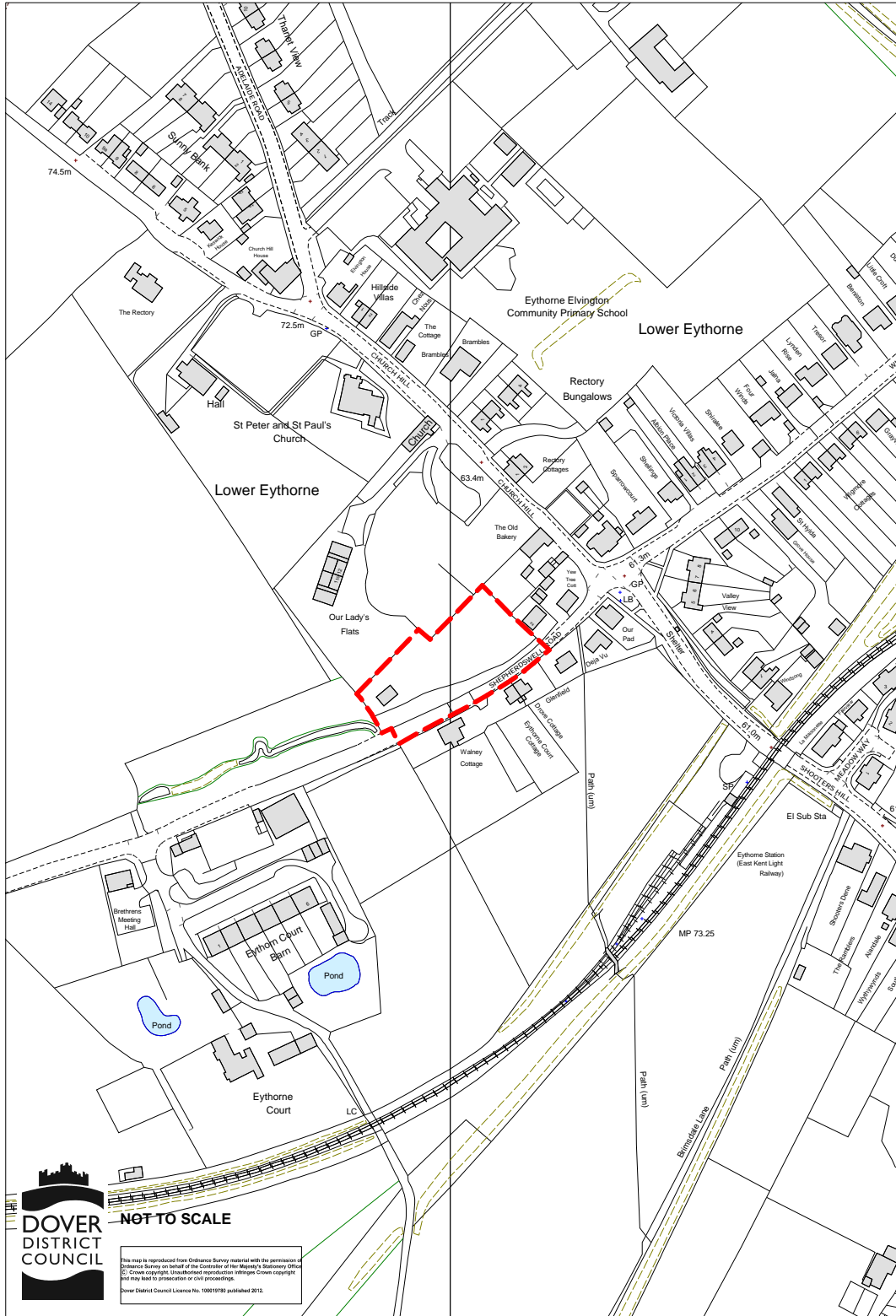
Map 3.47 Sweetbriar Lane, Elvington



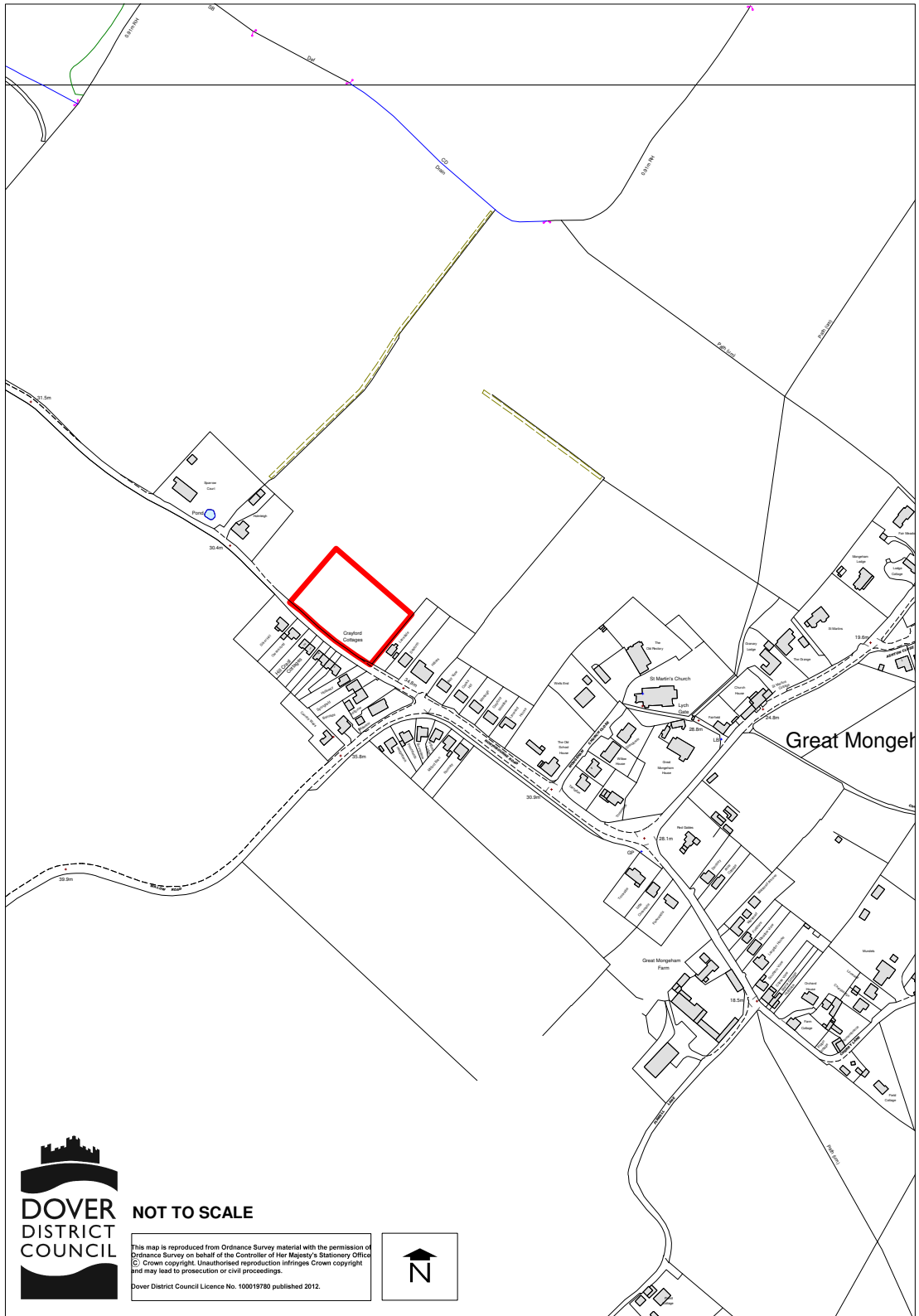
Map 3.48 Land to the east of Adelaide Road, Eythorne



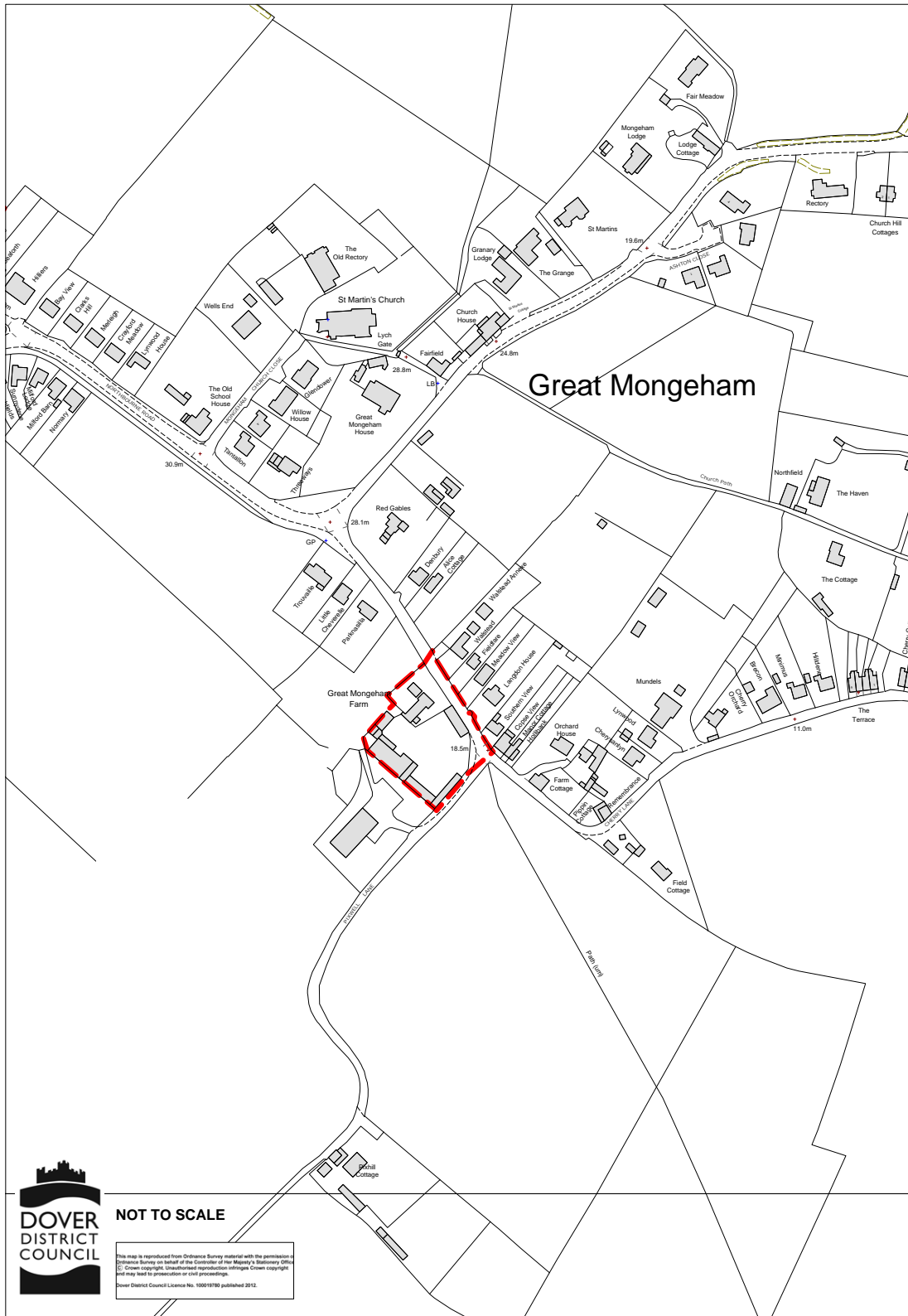
Map 3.49 Land at Homeside, Eythorne



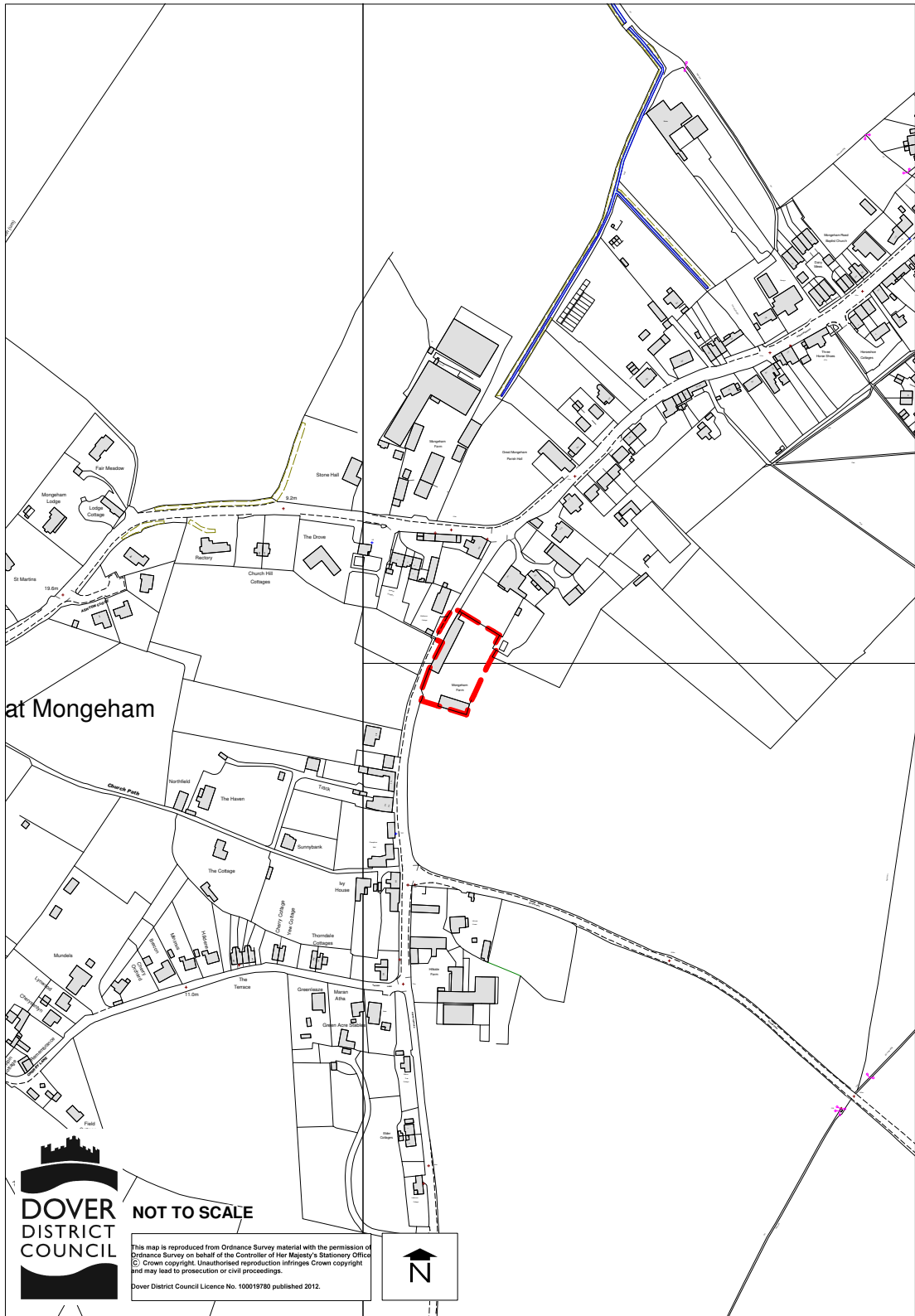
Map 3.50 Land adjacent to 2 Shepherdswell Road, Eythorne



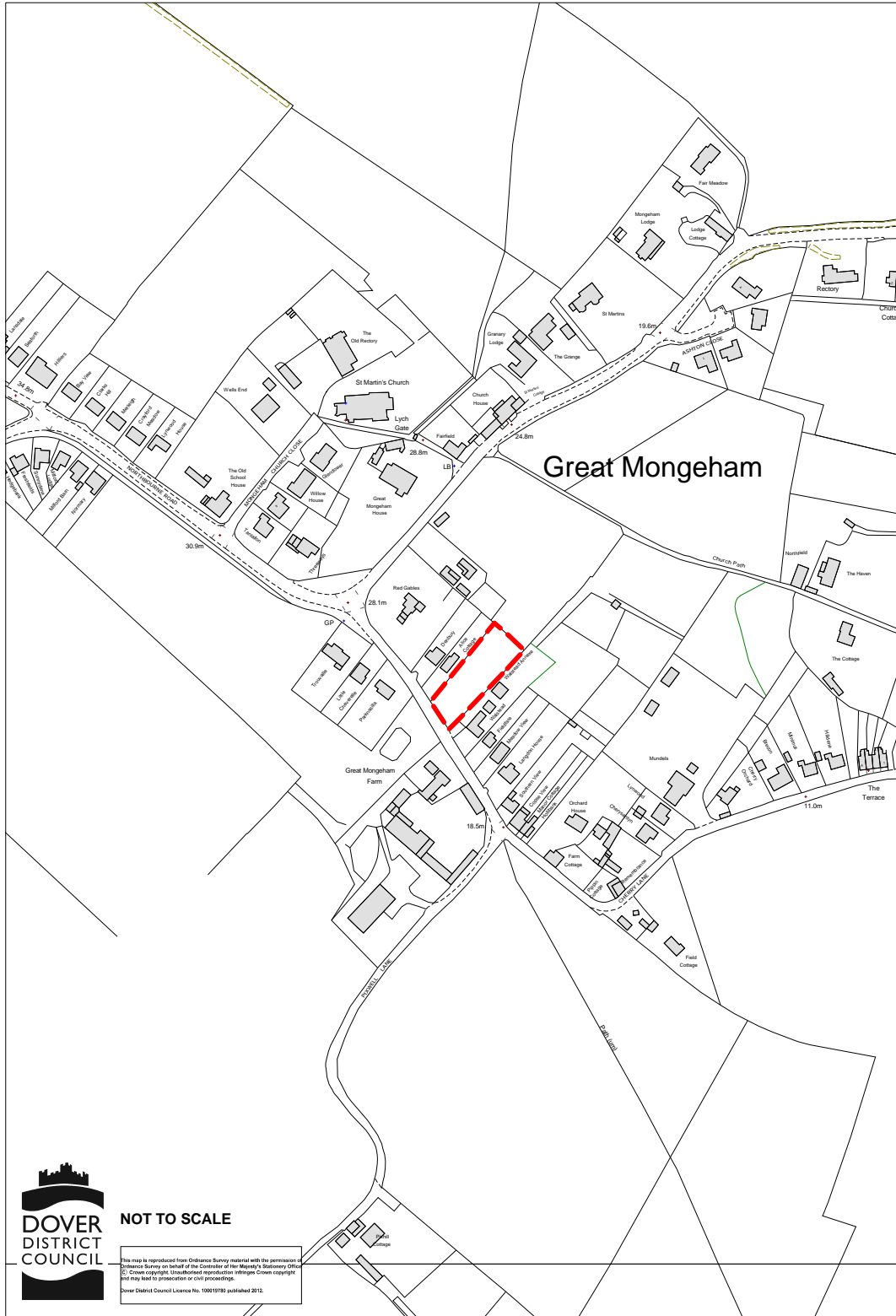
Map 3.51 Land at Northbourne Road, Great Mongeham



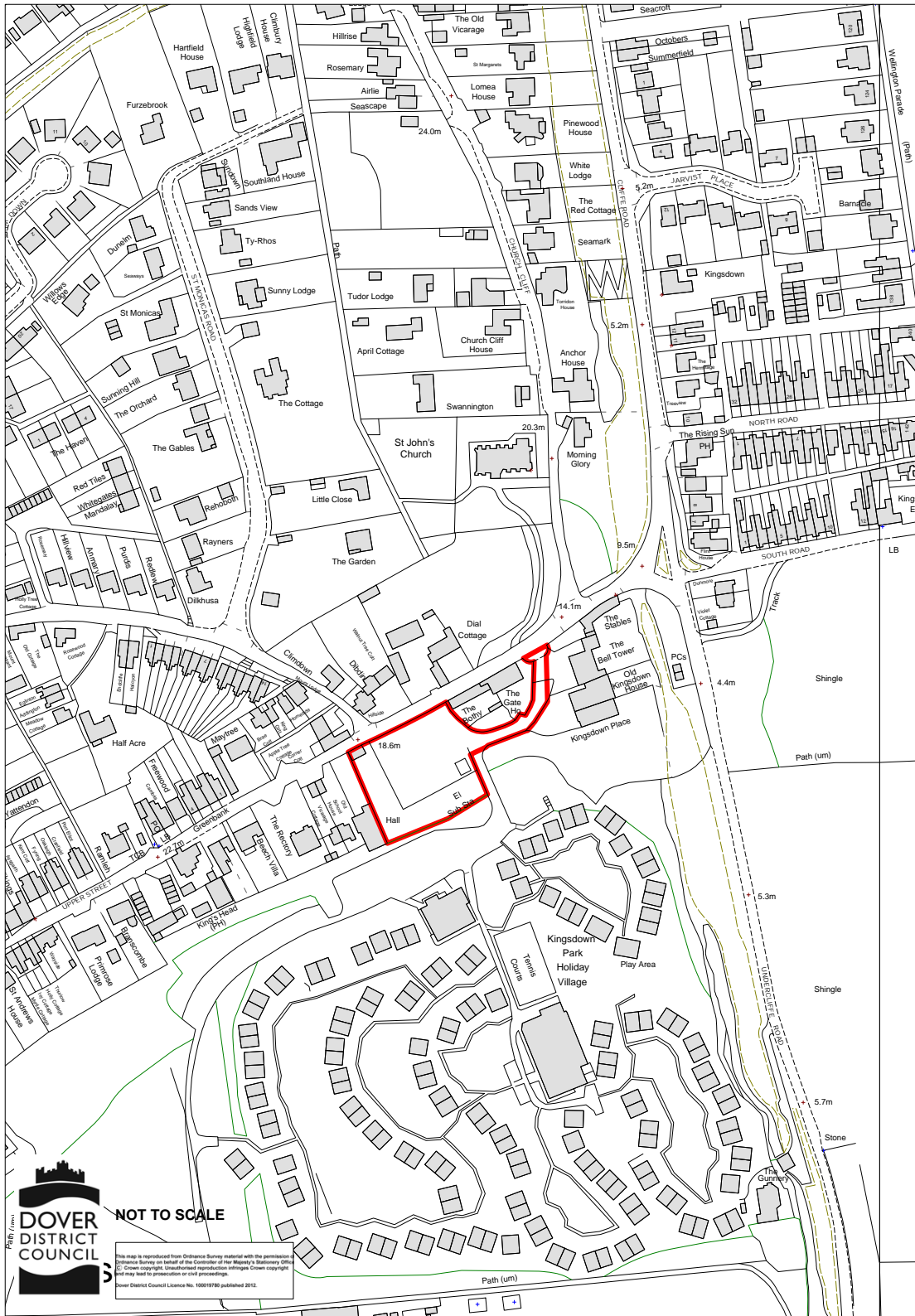
Map 3.52 Great Mongeham Farm, Cherry Lane, Great Mongeham



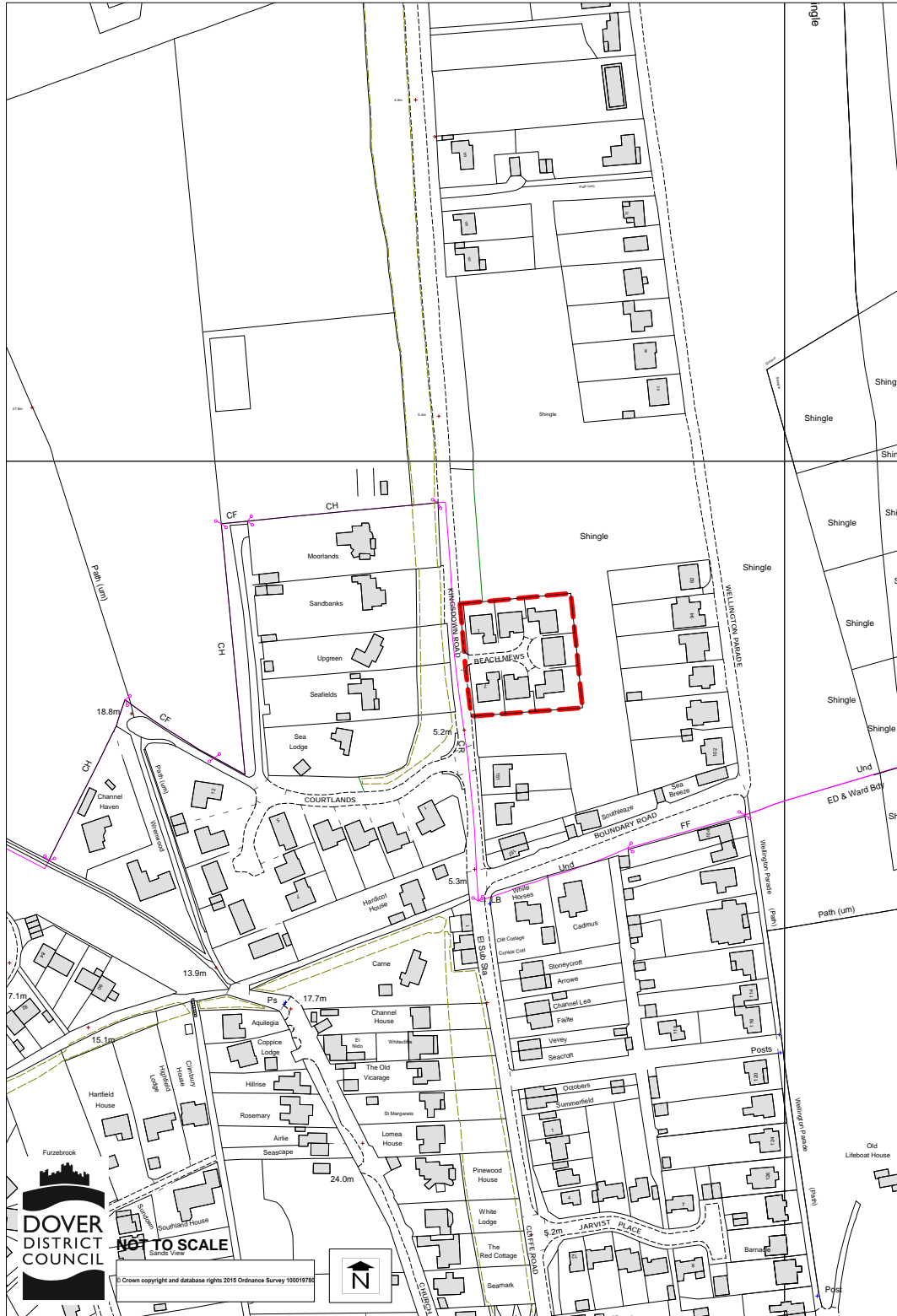
Map 3.53 Mongeham Farm, Mongeham Road, Great Mongeham



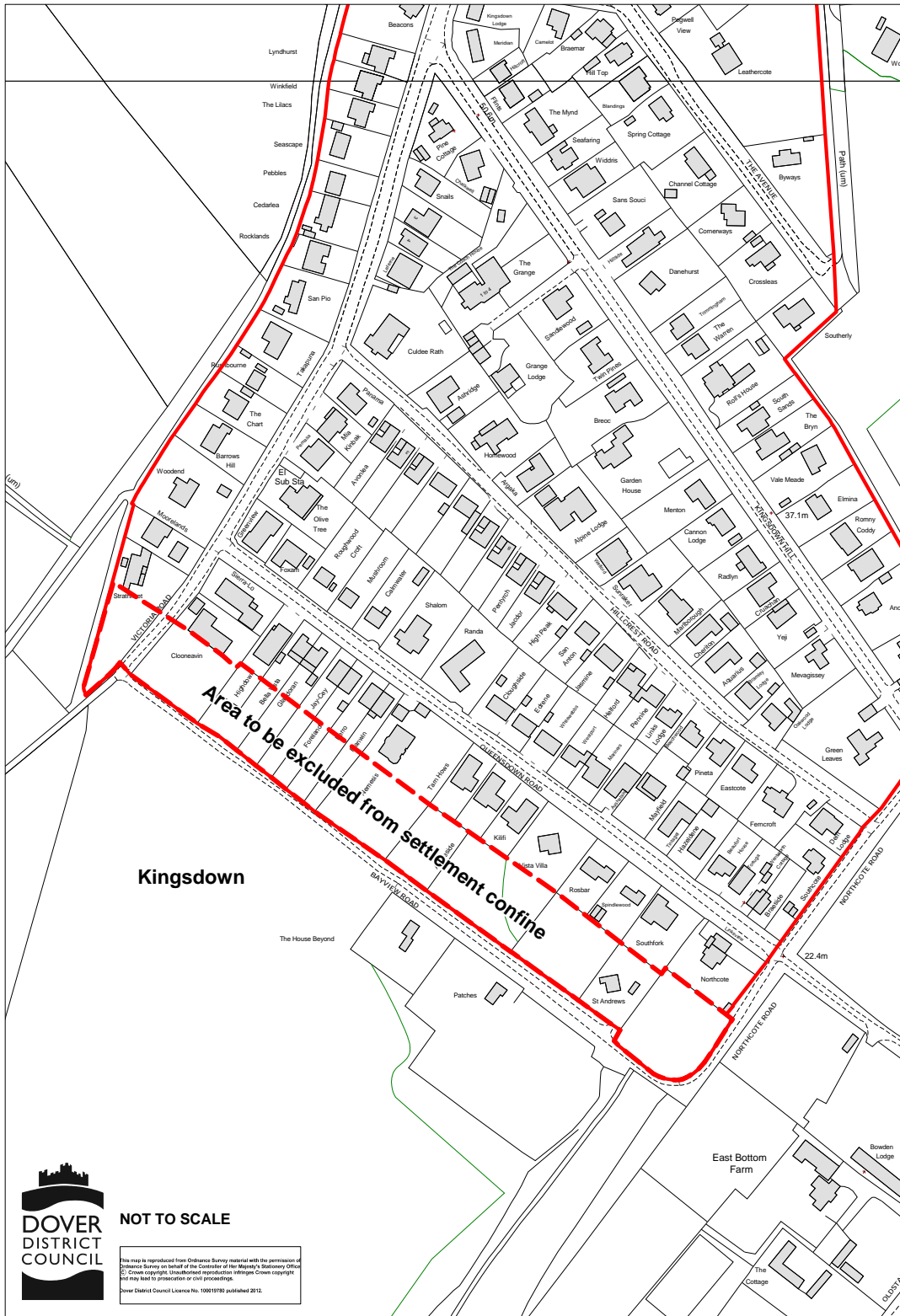
Map 3.54 Land between Alice Cottage and Walstead, Great Mongeham



Map 3.55 Land between the village hall and The Bothy, Upper Street, Kingsdown



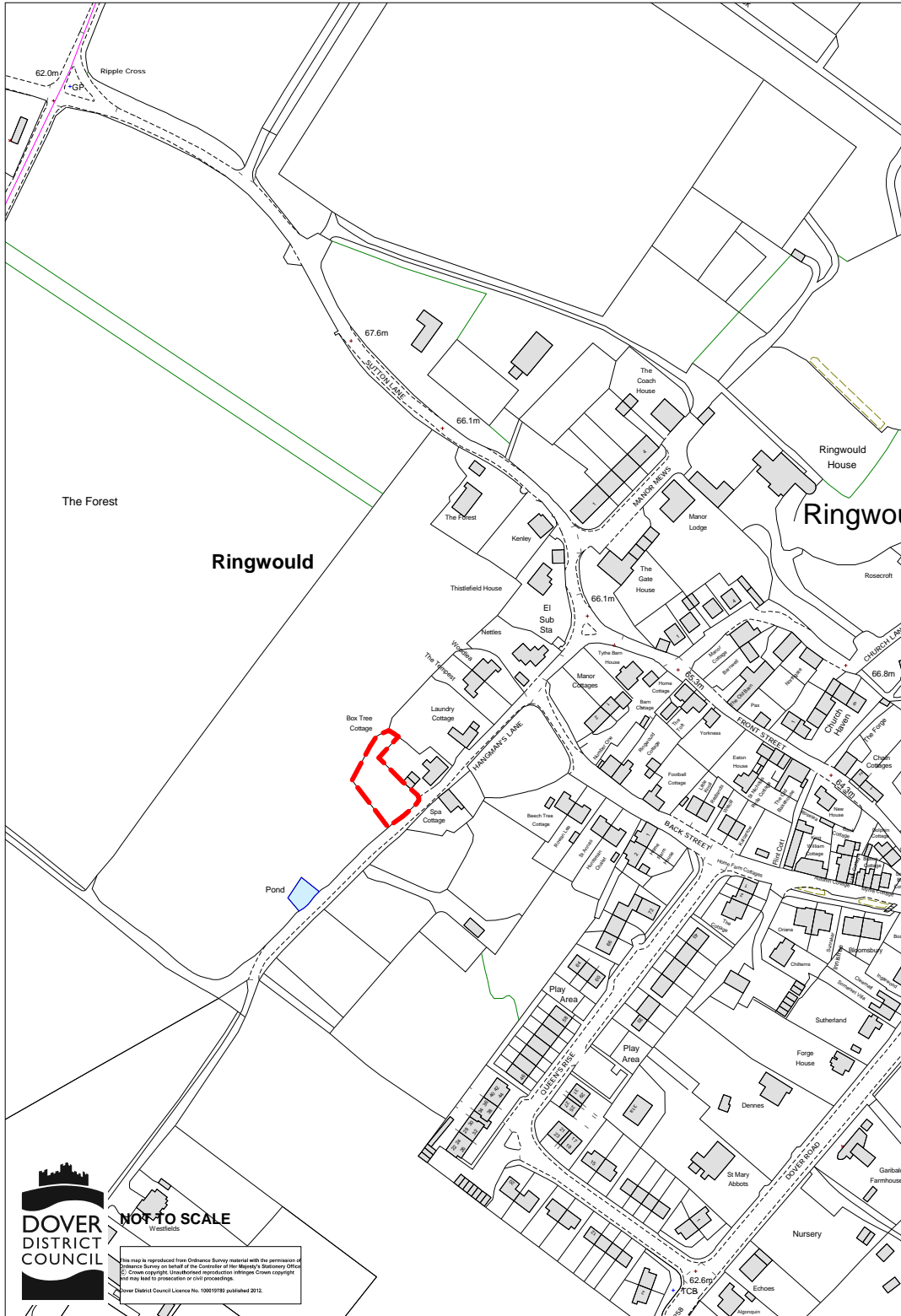
Map 3.56 Garage site, Kingsdown Road, Kingsdown



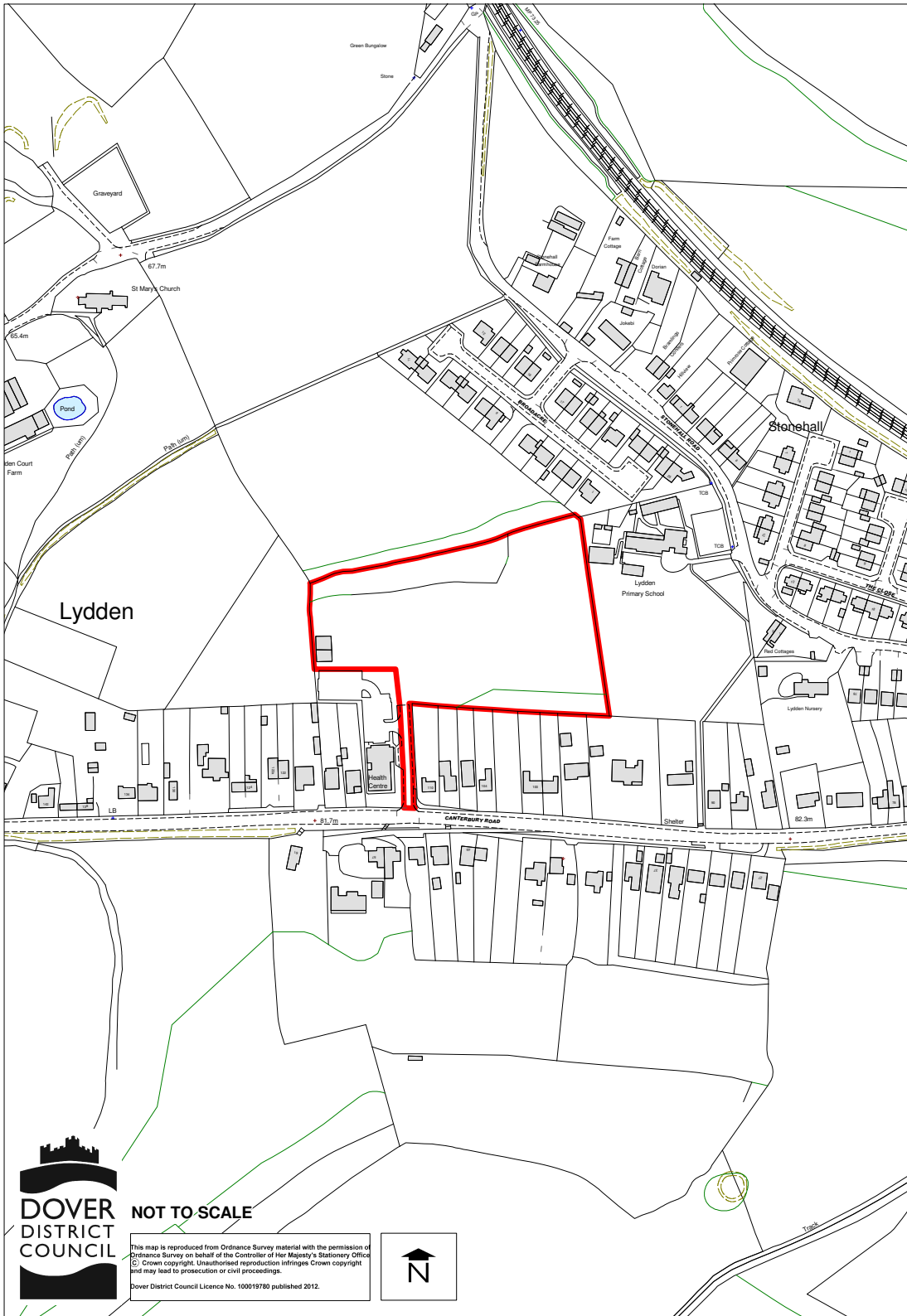
Map 3.57 Queensdown Road, Kingsdown



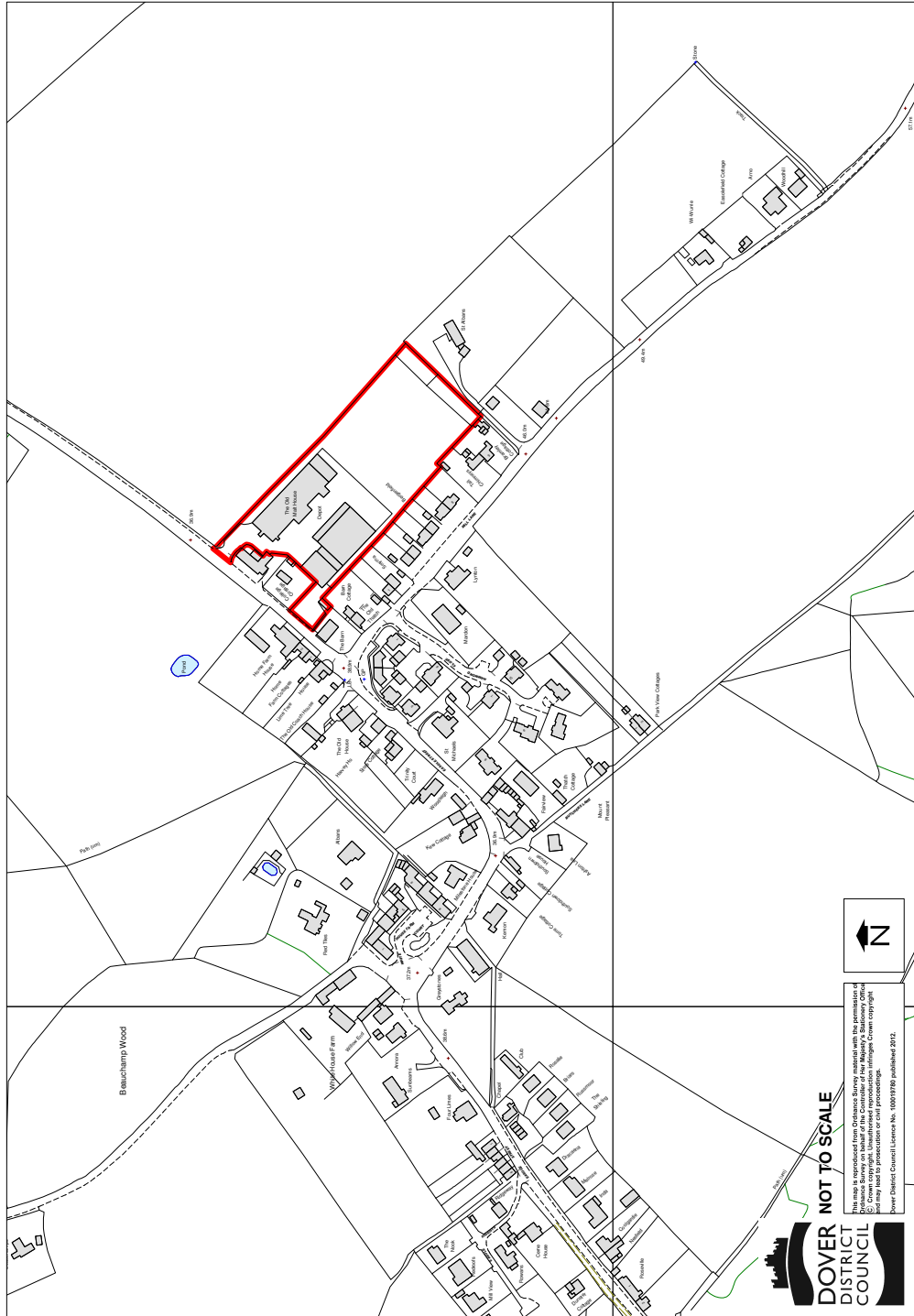
Map 3.58 Land between Innisfree and Glen Lodge, Glen Road, Kingsdown



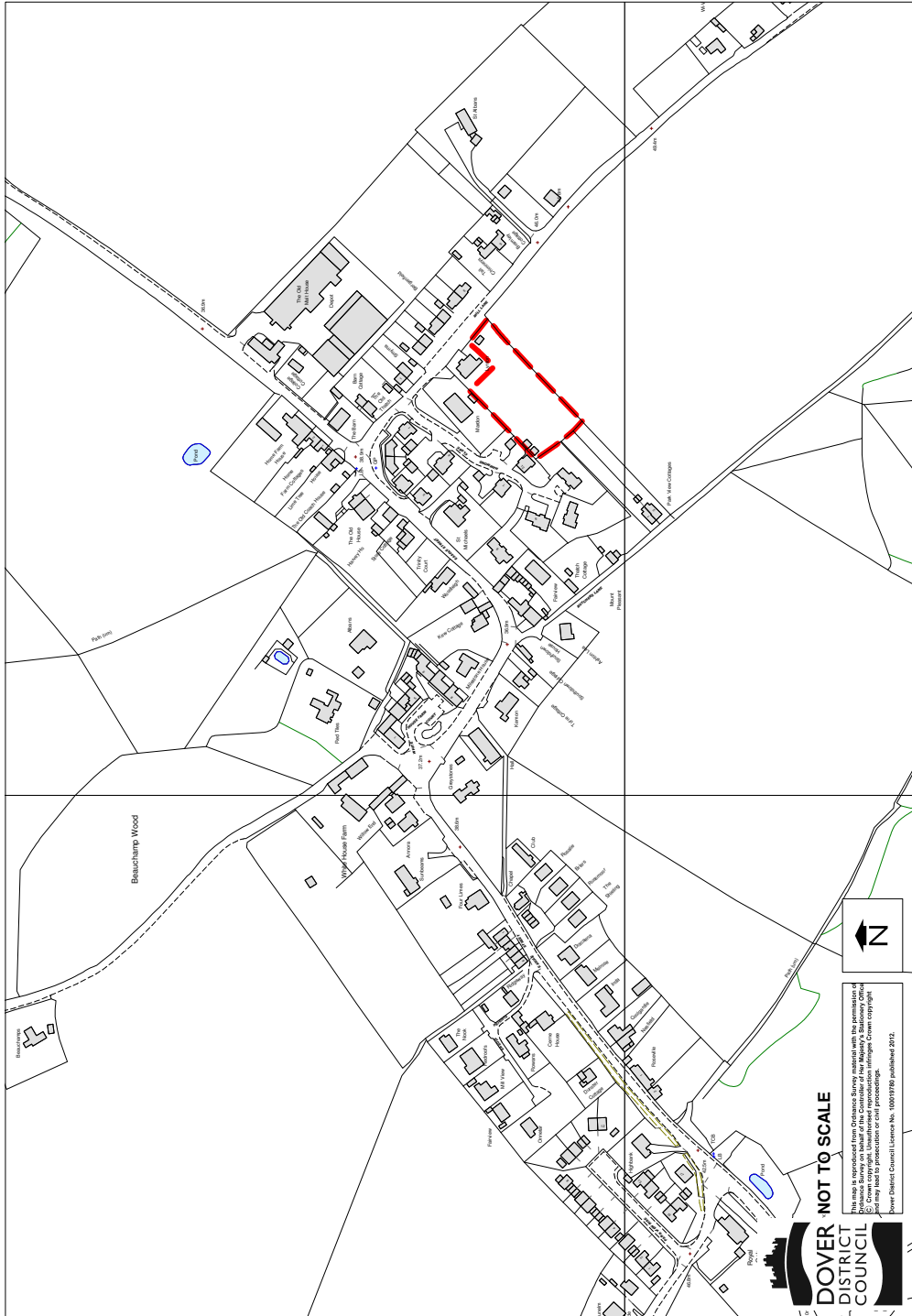
Map 3.59 Land adjacent to Box Tree Cottage, Hangman's Lane, Ringwoold



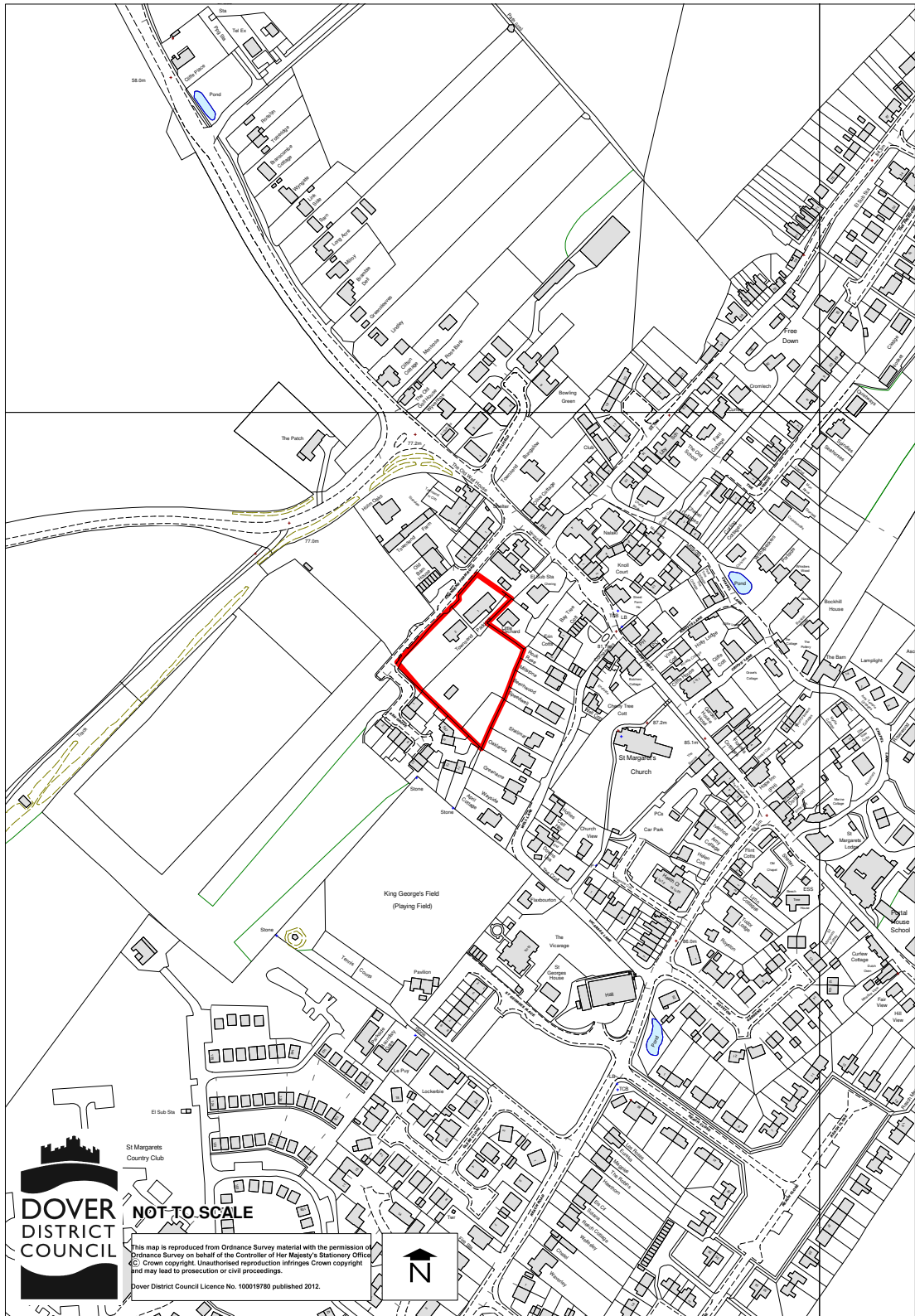
Map 3.60 Land at Canterbury Road, Lydden



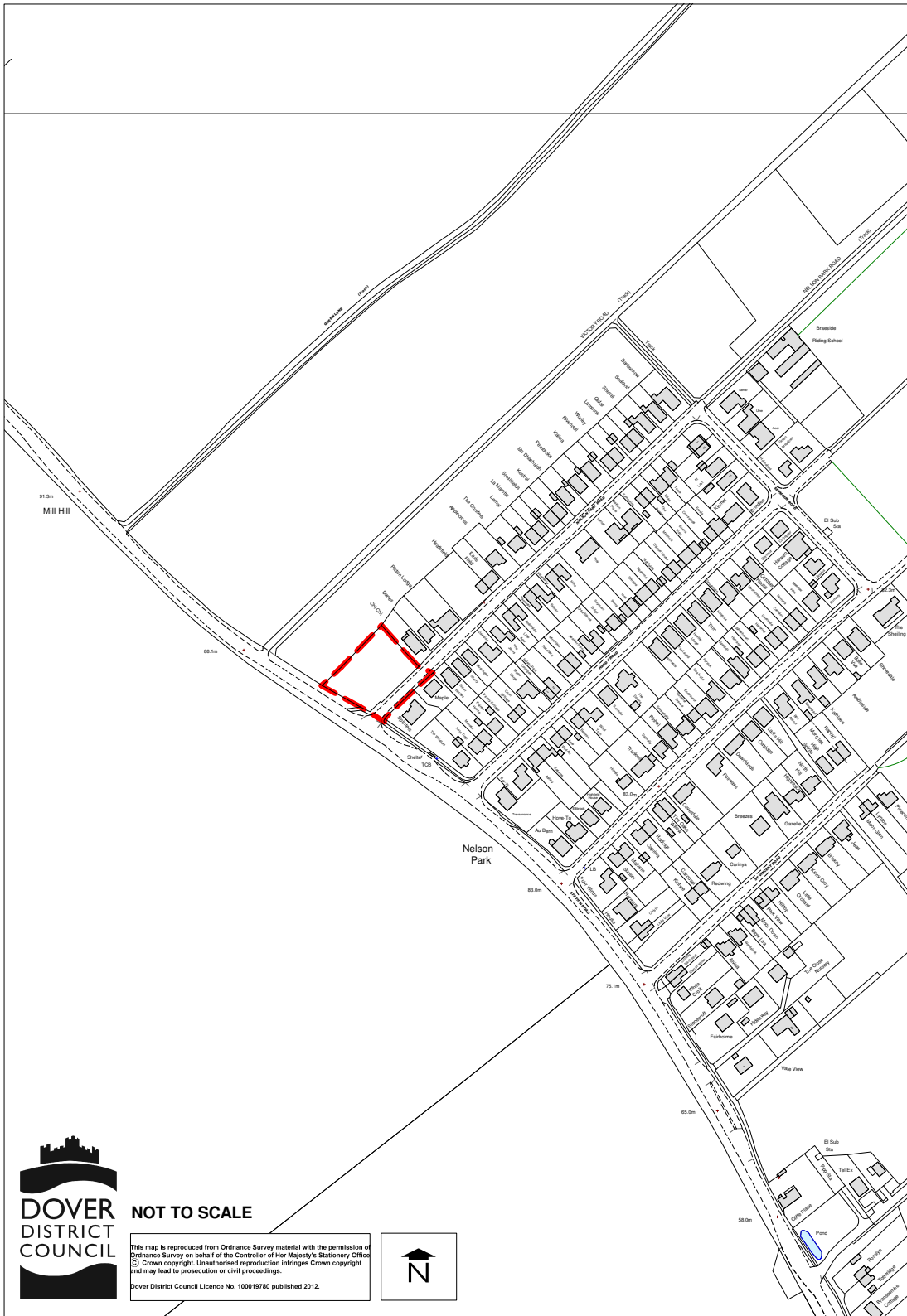
Map 3.61 Prima Windows, Easole Street, Nonington



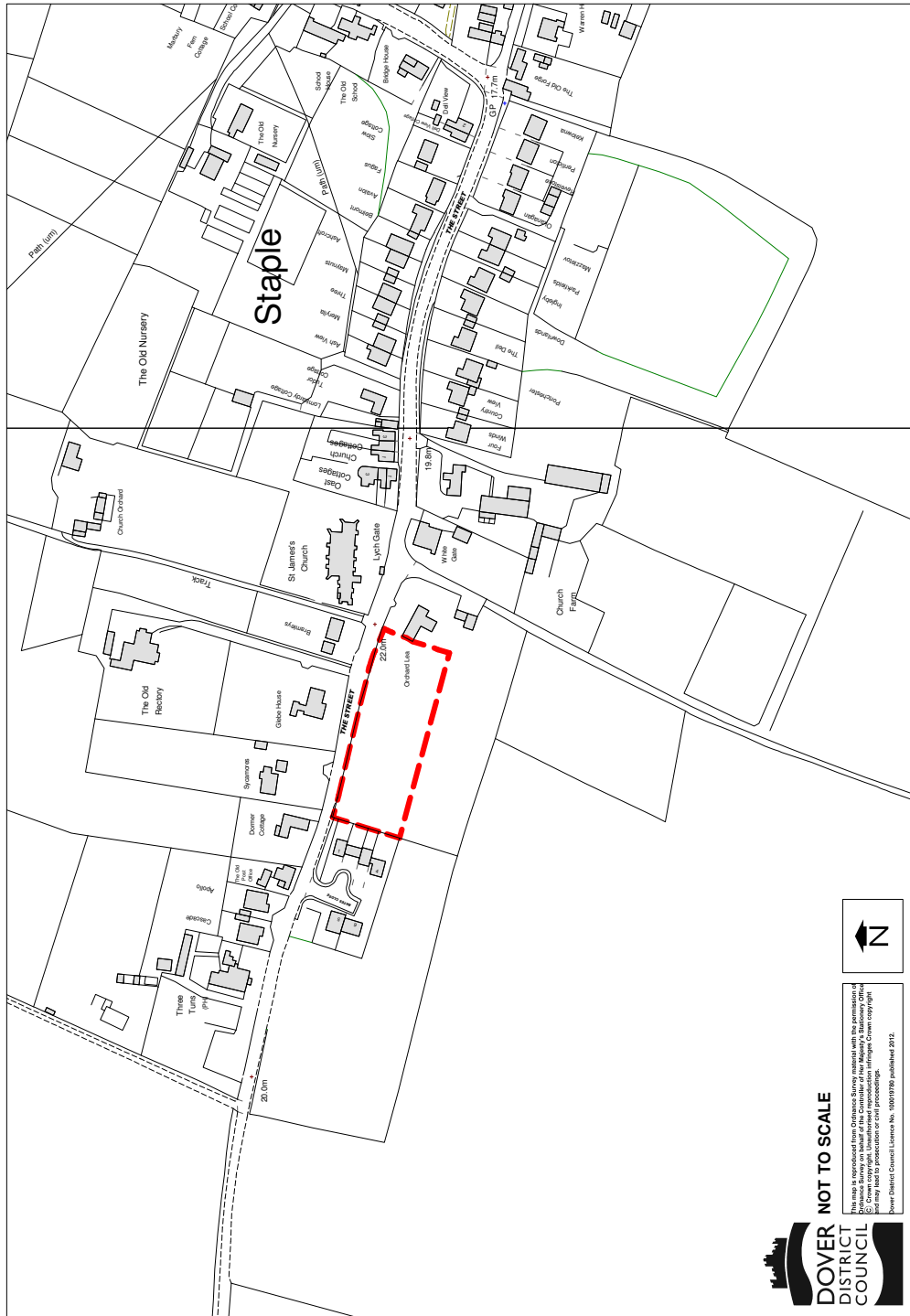
Map 3.62 Land at Lynton, Mill Lane, Nonington



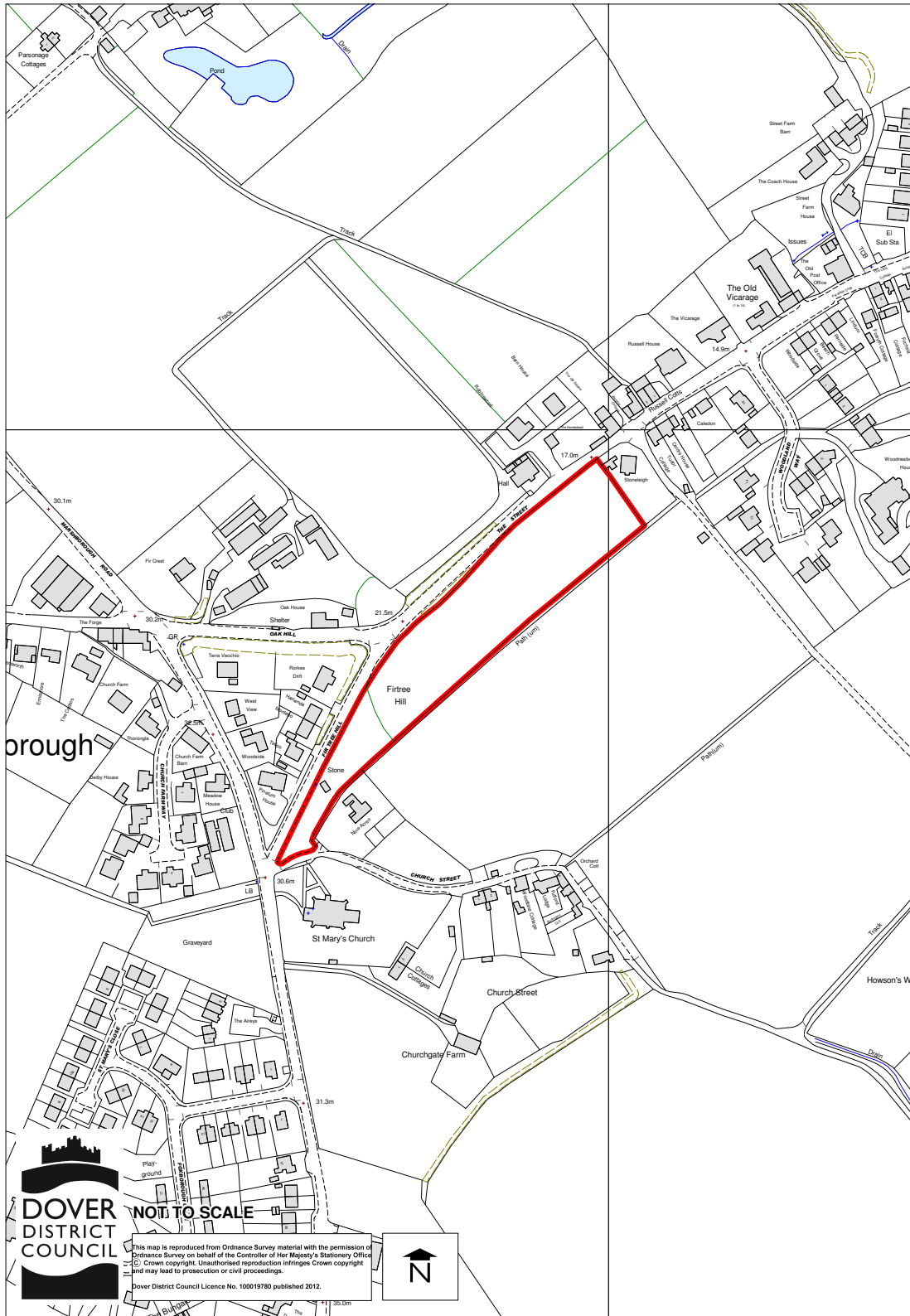
Map 3.63 The Paddock, Townsend Farm Road, St Margaret's at Cliffe



Map 3.64 Land at the junction of Station Road and Nelson Park Road, St Margaret's at Cliffe



Map 3.65 Land to the west of Orchard Lea, The Street, Staple



Map 3.66 Land between Stoneleigh and Nine Acres, The Street, Woodnesborough



Amended Map 3.65 - Land at Laslett's Yard and adjacent land, Woodnesborough

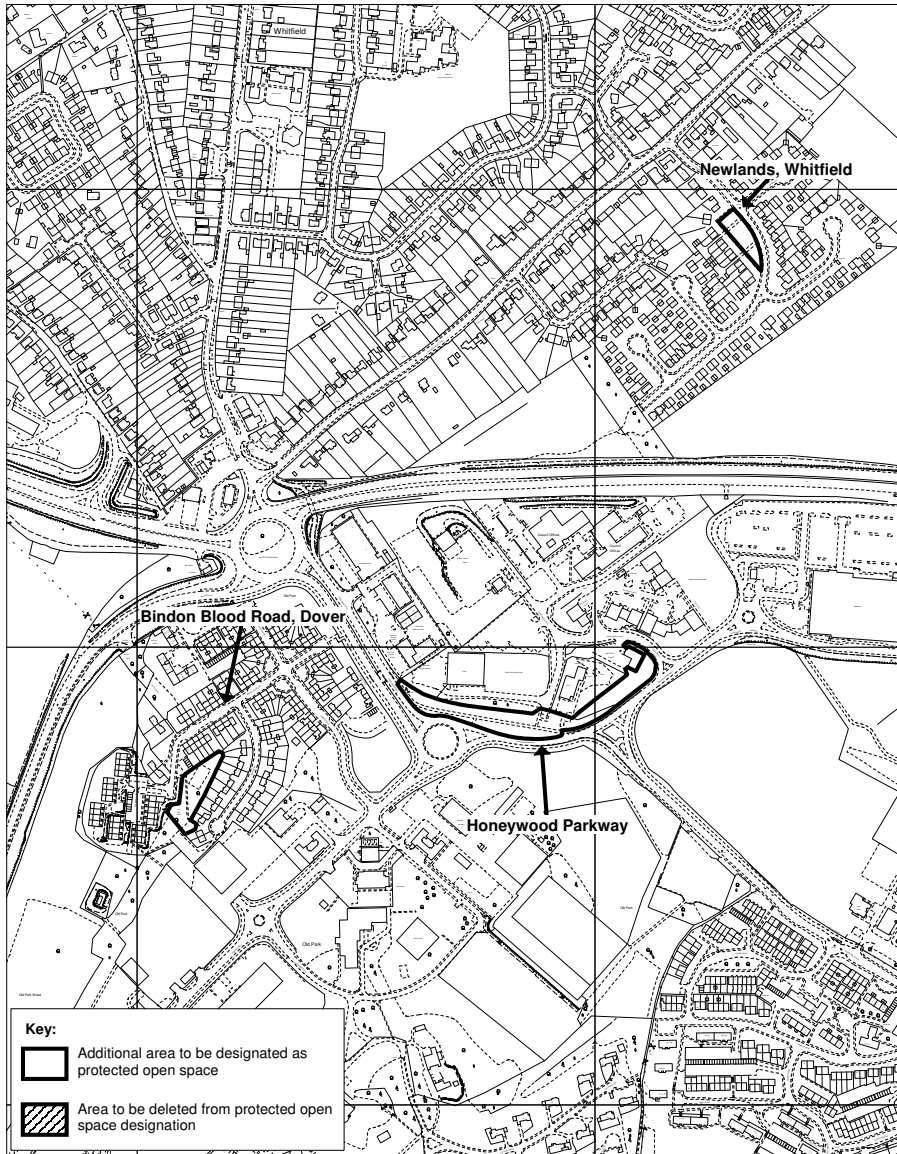
4 Open Space Amendments



Scale 1:2500
 Reproduced from the Ordnance Survey mapping with the permission of the Controller of H.M. Stationery Office. Crown Copyright. Unauthorised reproduction infringes Crown Copyright and may lead to prosecution or civil proceedings.
 Dover District Council Licence no. LA07778X



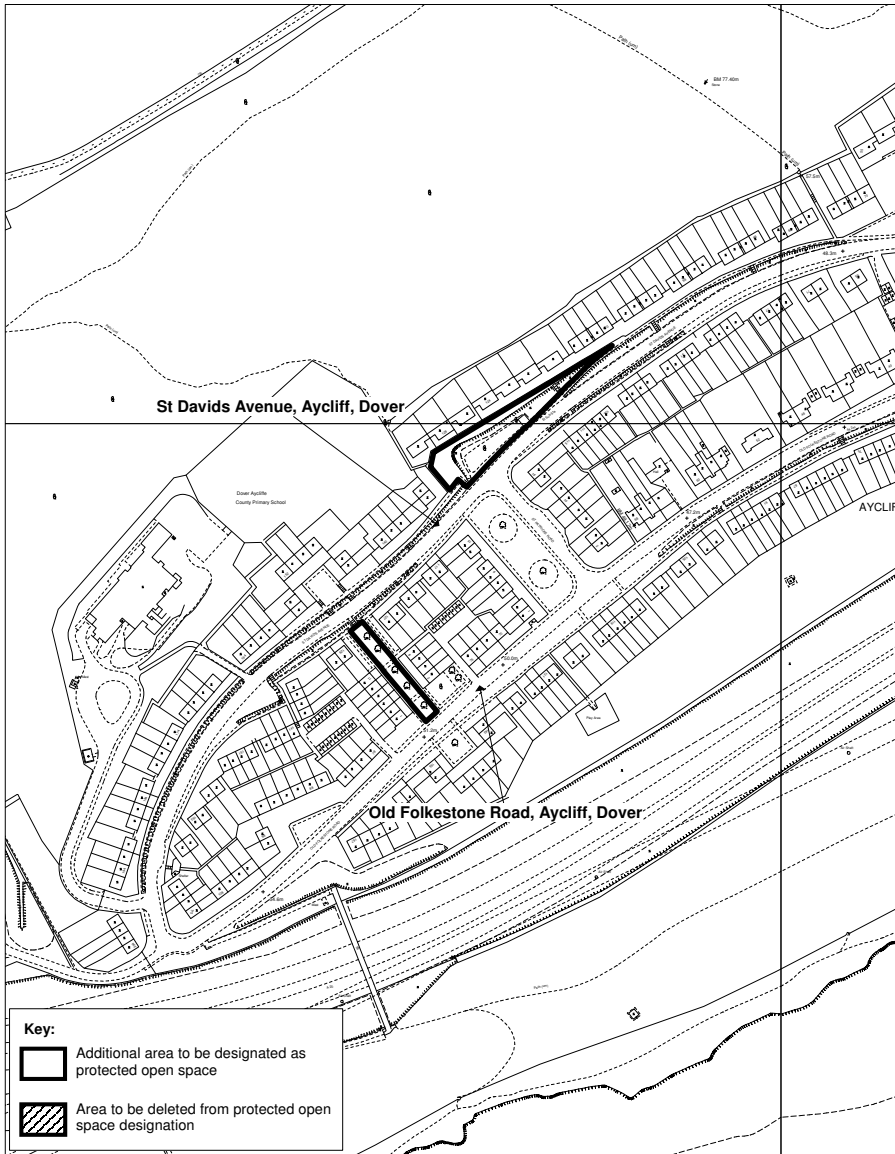
Map 4.1 Whitfield, Dover



Scale 1:5000
Reproduced from the Ordnance Survey mapping with the permission of the Controller of H.M. Stationery Office. Crown Copyright. Unauthorised reproduction infringes Crown Copyright and may lead to prosecution or civil proceedings.
Dover District Council Licence no. LA07778X



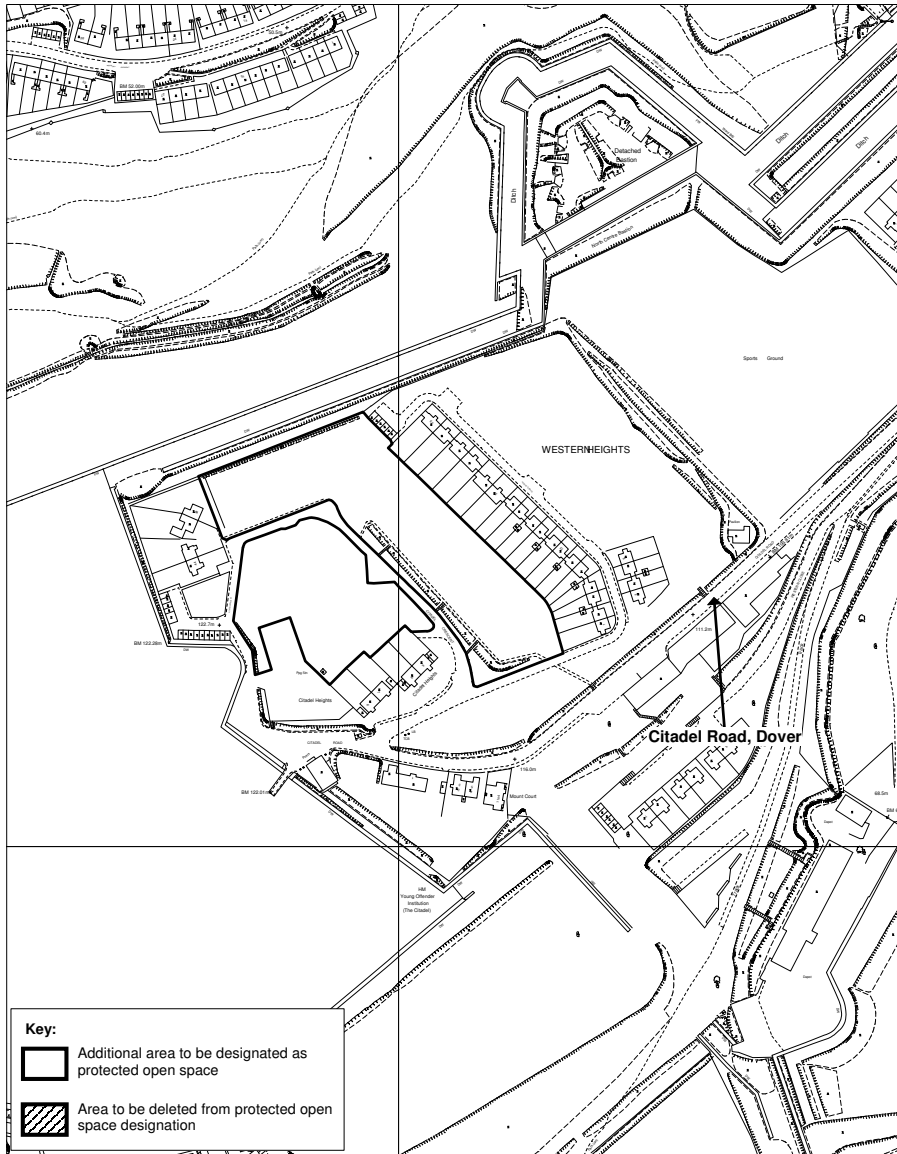
Map 4.2 Whitfield, Dover



Scale 1:2500
Reproduced from the Ordnance Survey mapping with the permission of the Controller of H.M. Stationery Office. Crown Copyright. Unauthorised reproduction infringes Crown Copyright and may lead to prosecution or civil proceedings.
Dover District Council Licence no. LA07778X



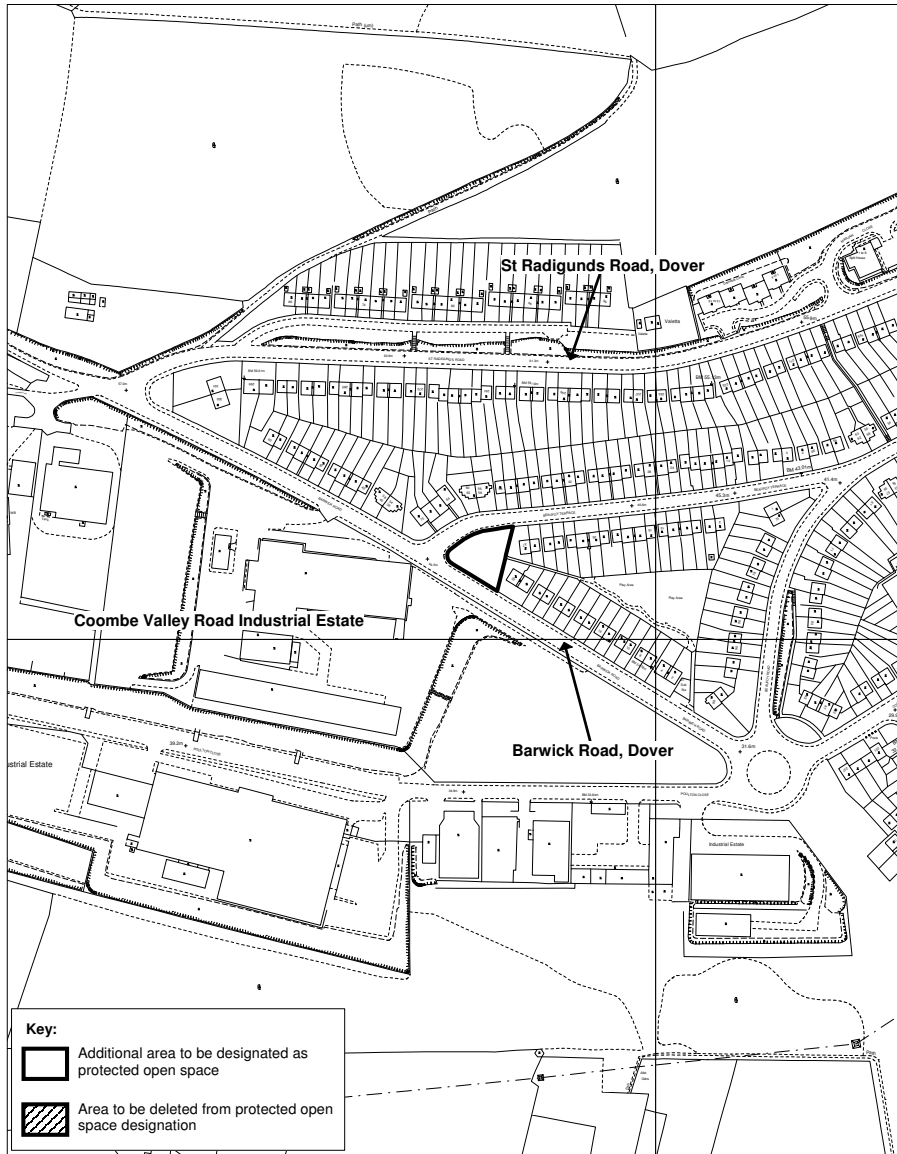
Map 4.3 Aycliff, Dover



Scale 1:2500
Reproduced from the Ordnance Survey mapping with the permission of the Controller of H.M. Stationery Office. Crown Copyright. Unauthorised reproduction infringes Crown Copyright and may lead to prosecution or civil proceedings.
Dover District Council Licence no. LA07778X



Map 4.4 Western Heights, Dover



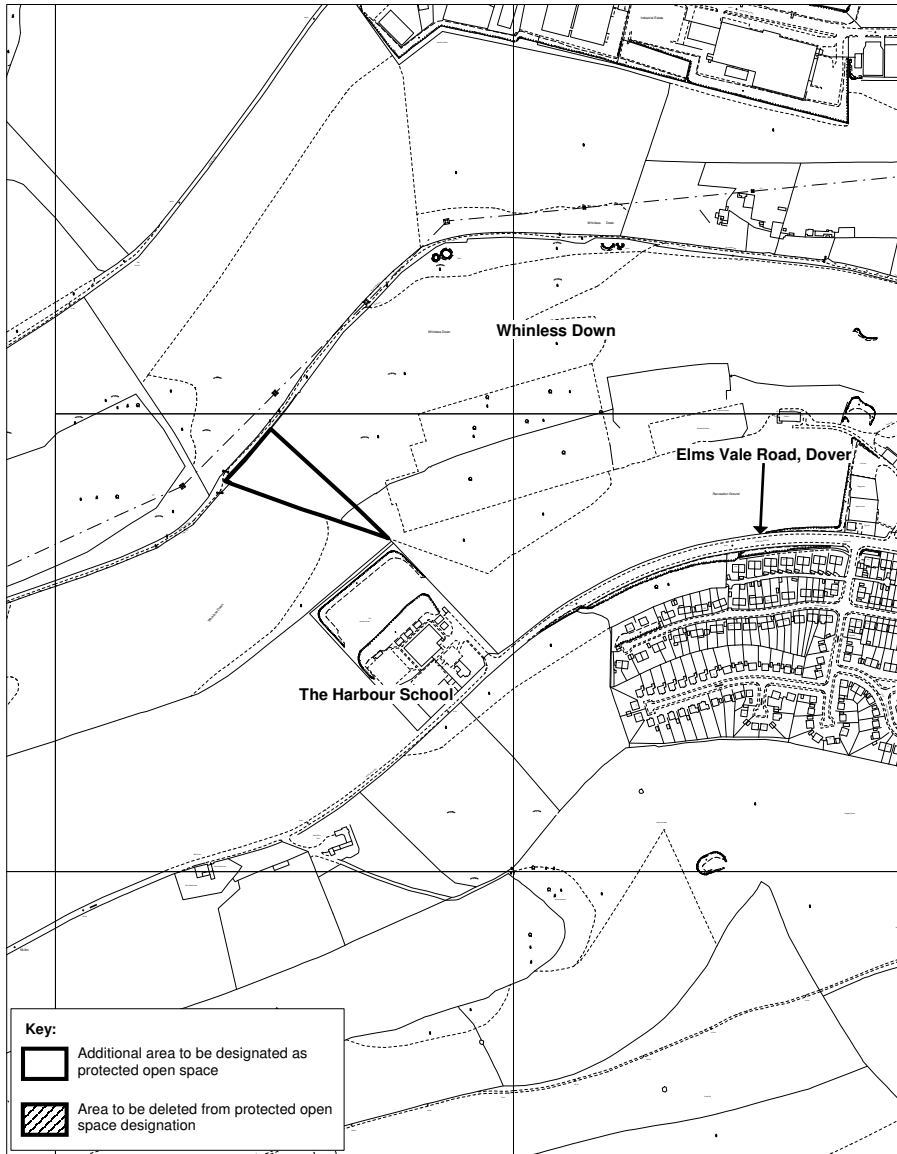
Scale 1:2500

Reproduced from the Ordnance Survey mapping with the permission of the Controller of H.M. Stationery Office. Crown Copyright. Unauthorised reproduction infringes Crown Copyright and may lead to prosecution or civil proceedings.

Dover District Council Licence no. LA07778X



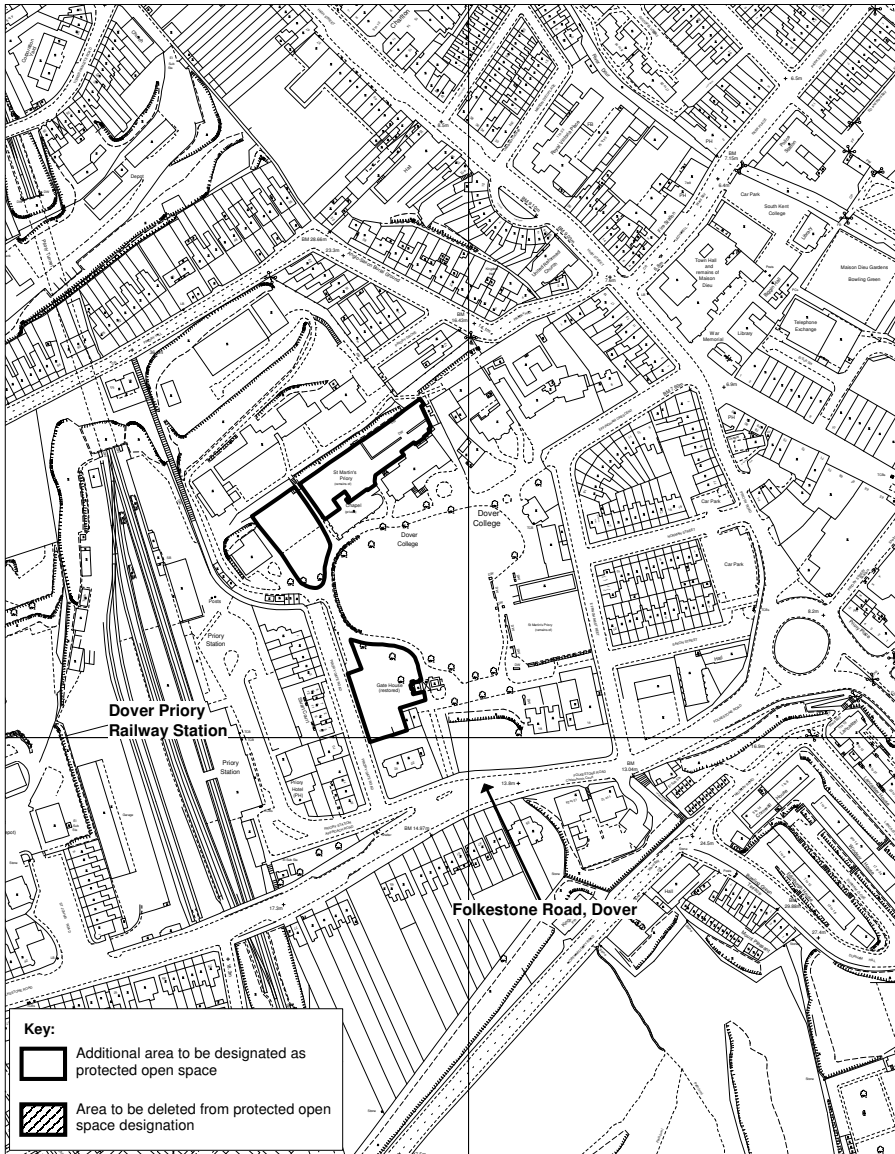
Map 4.5 Coombe Valley Area, Dover



Scale 1:5000
Reproduced from the Ordnance Survey mapping with the permission of the Controller of H.M. Stationery Office. Crown Copyright. Unauthorised reproduction infringes Crown Copyright and may lead to prosecution or civil proceedings.
Dover District Council Licence no. LA07778X



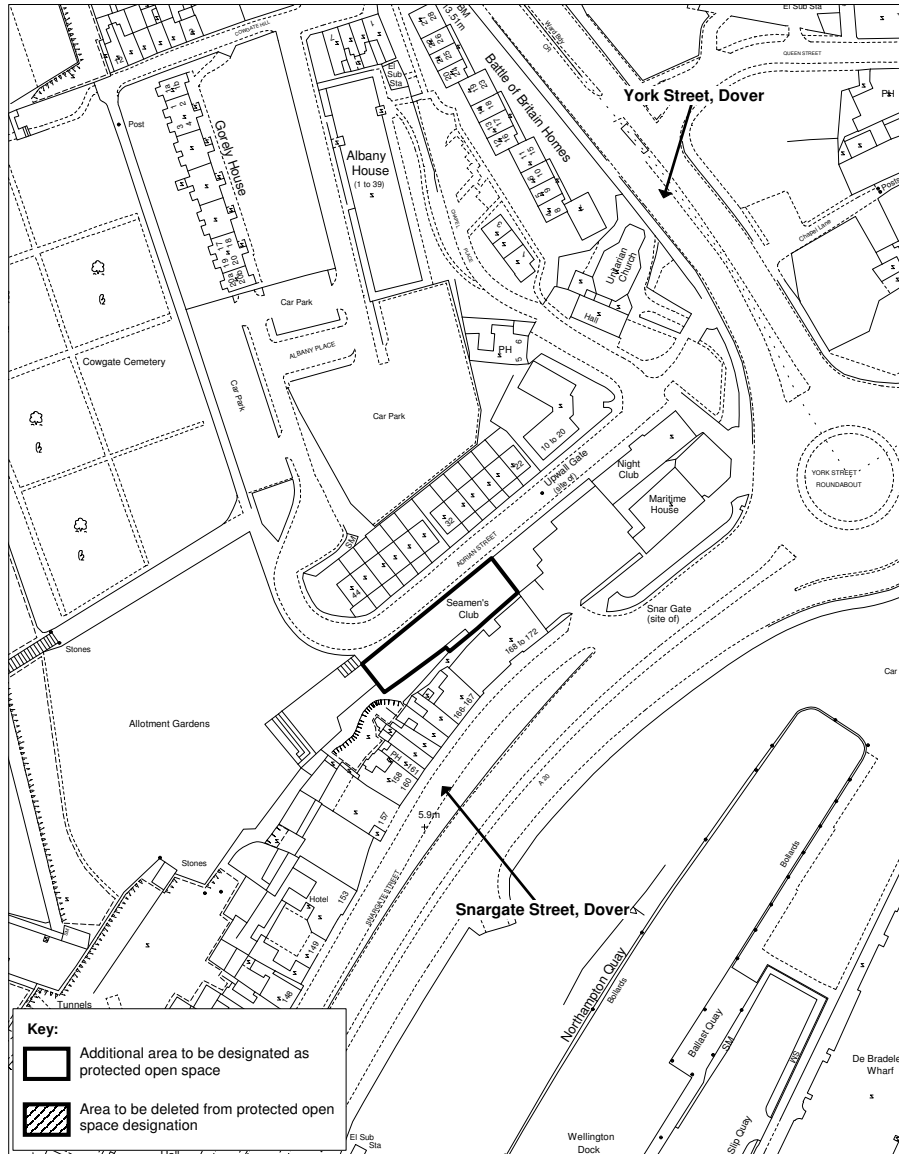
Map 4.6 Whinless Down, Dover



Scale 1:2500
Reproduced from the Ordnance Survey mapping with the permission of the Controller of H.M. Stationery Office. Crown Copyright. Unauthorised reproduction infringes Crown Copyright and may lead to prosecution or civil proceedings.
Dover District Council Licence no. LA07778X



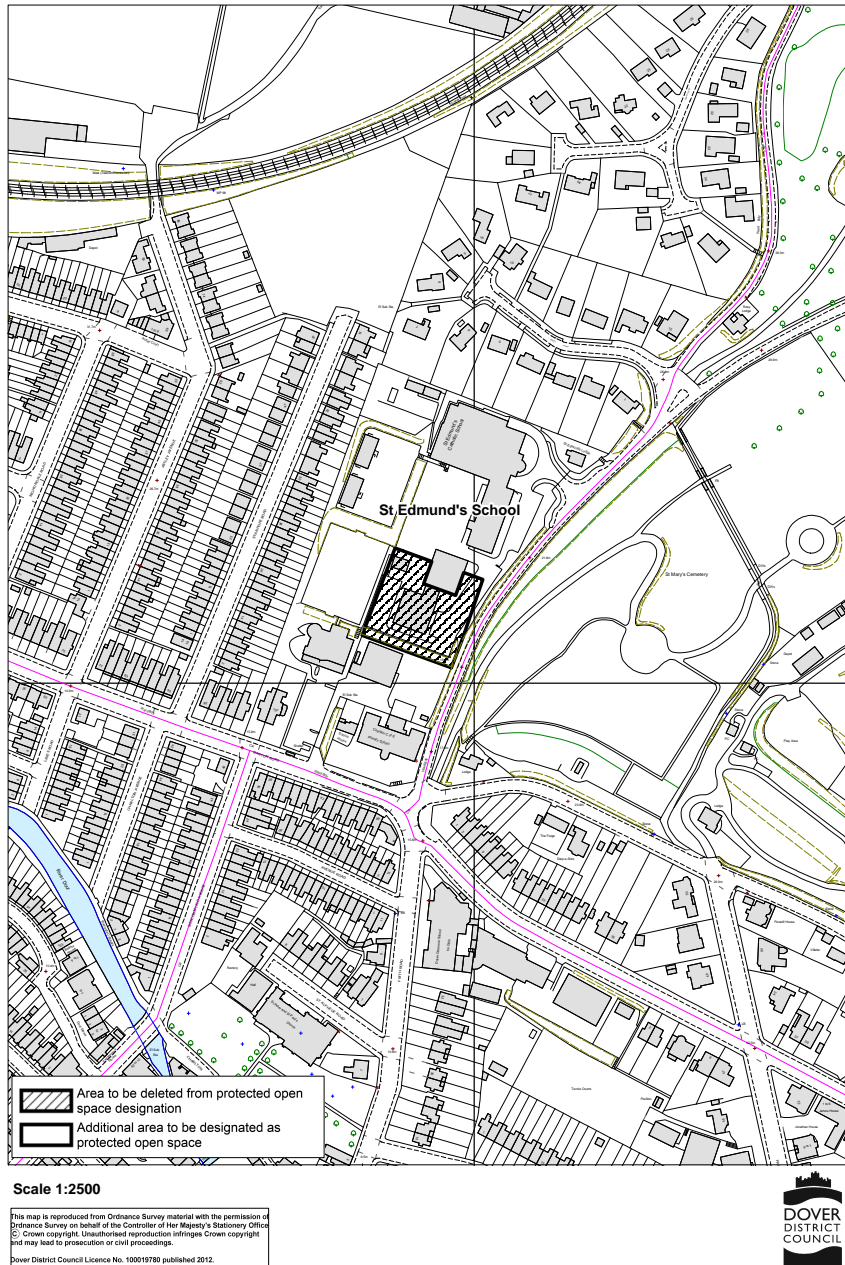
Map 4.7 Area around Dover College



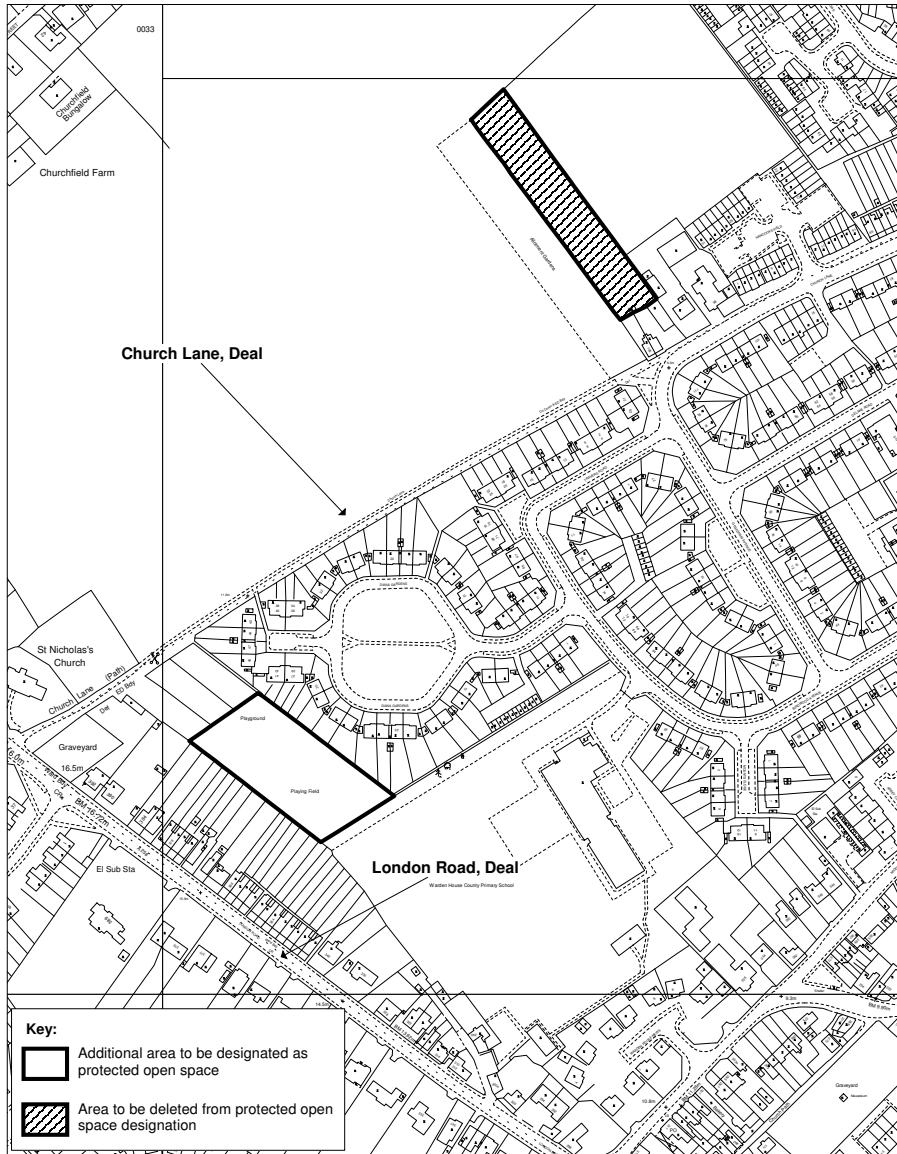
Scale 1:1250
 Reproduced from the Ordnance Survey mapping with the permission of the Controller of H.M. Stationery Office. Crown Copyright. Unauthorised reproduction infringes Crown Copyright and may lead to prosecution or civil proceedings.
 Dover District Council Licence no. LA07778X



Map 4.8 Adrian Street, Dover



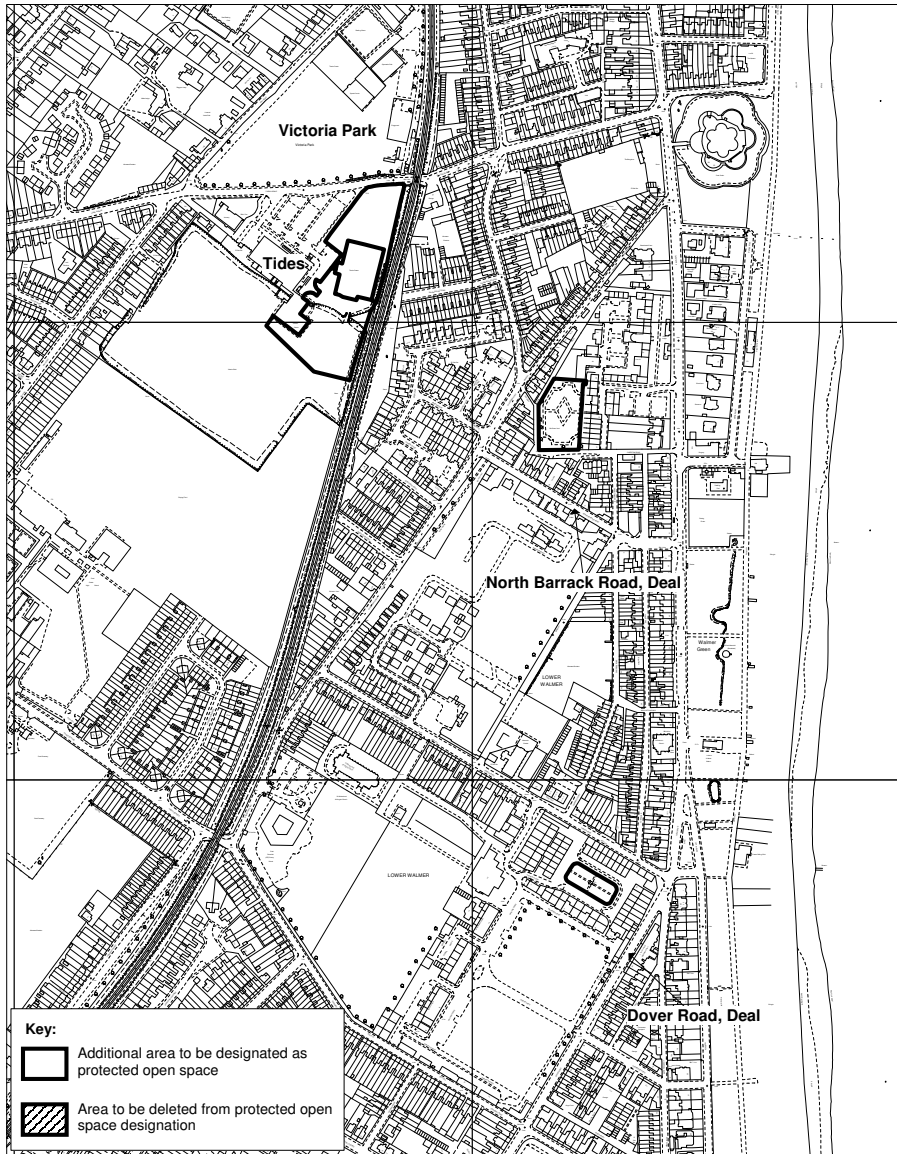
Map 4.9 St Edmund's School, Dover



Scale 1:2500
Reproduced from the Ordnance Survey mapping with the permission of the Controller of H.M. Stationery Office. Crown Copyright. Unauthorised reproduction infringes Crown Copyright and may lead to prosecution or civil proceedings.
Dover District Council Licence no. LA07778X



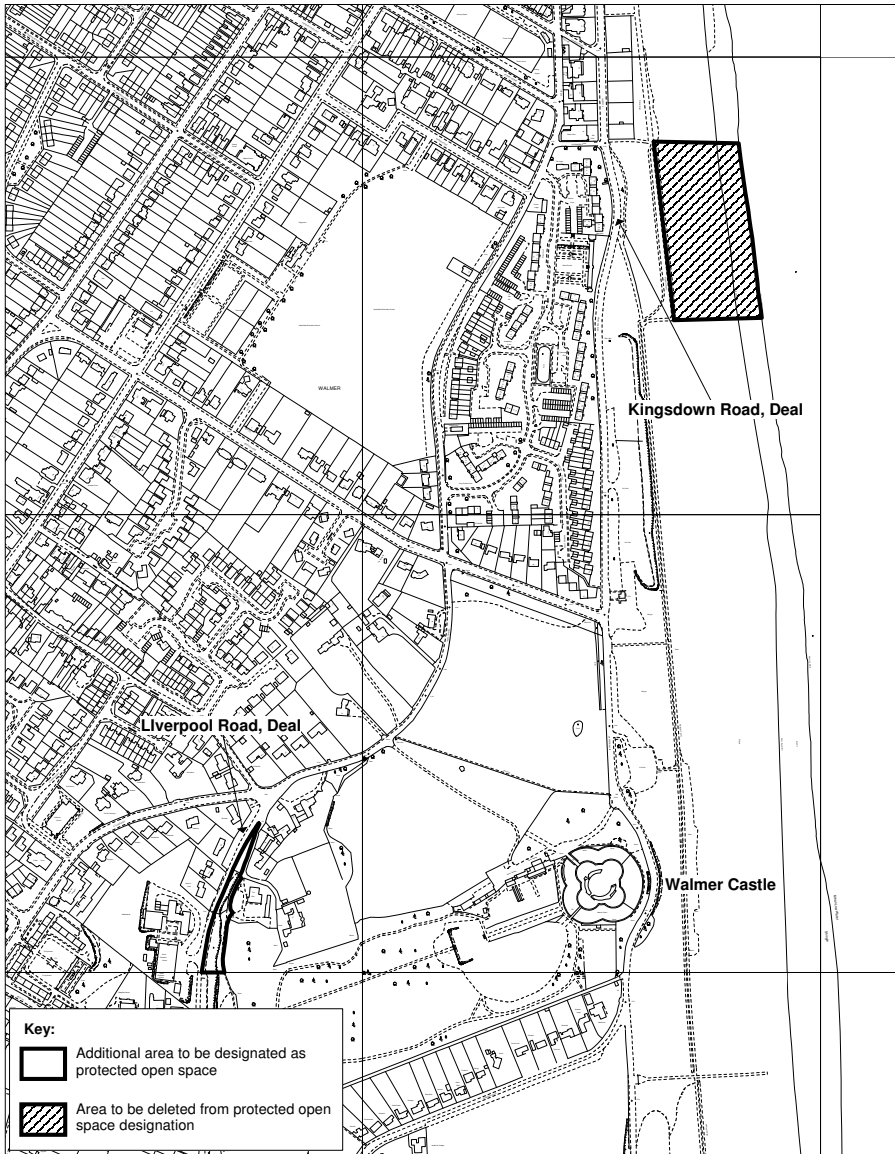
Map 4.11 Vicinity of Church Lane, Deal



Scale 1:5000
Reproduced from the Ordnance Survey mapping with the permission of the Controller of H.M. Stationery Office. Crown Copyright. Unauthorised reproduction infringes Crown Copyright and may lead to prosecution or civil proceedings.
Dover District Council Licence no. LA07778X



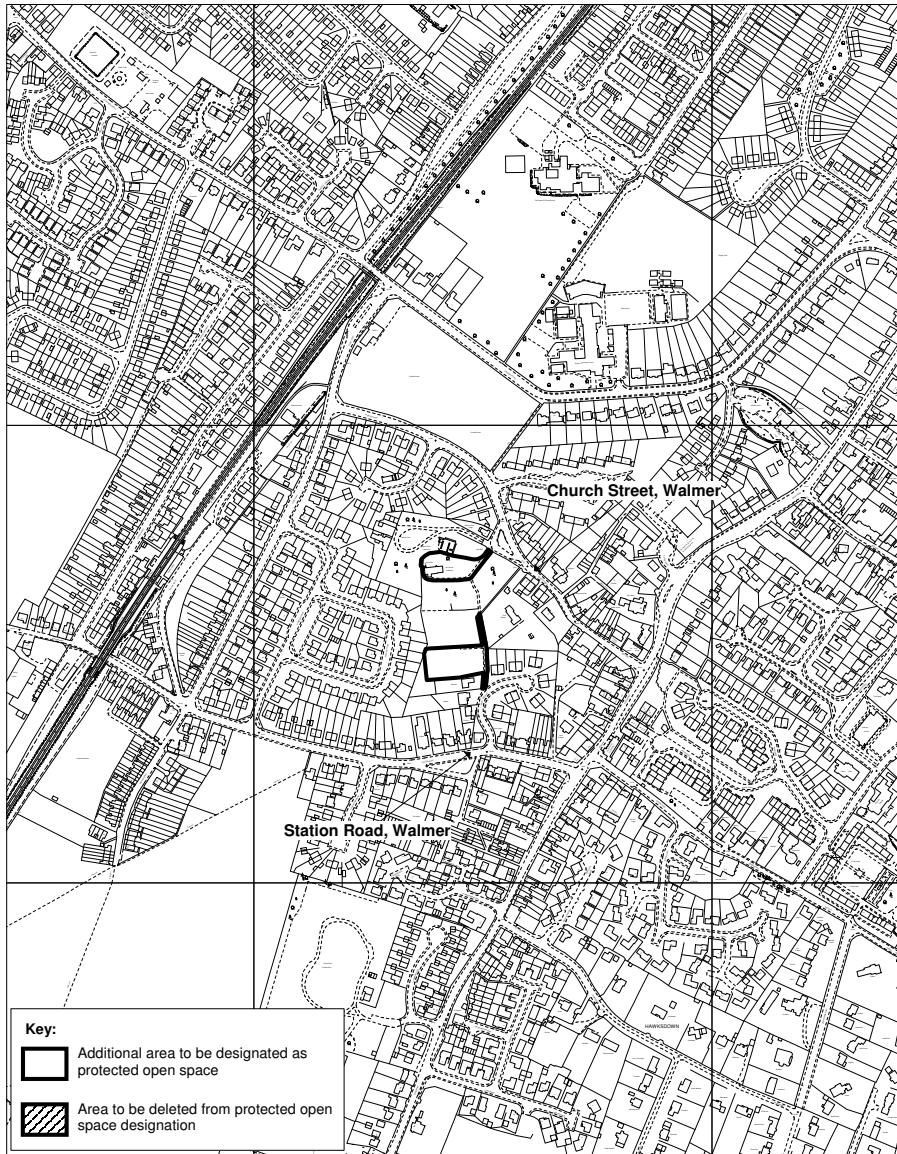
Map 4.12 Barrack Sites and Tides Leisure Centre, Deal



Scale 1:5000
Reproduced from the Ordnance Survey mapping with the permission of the Controller of H.M. Stationery Office. Crown Copyright. Unauthorised reproduction infringes Crown Copyright and may lead to prosecution or civil proceedings.
Dover District Council Licence no. LA07778X



Map 4.13 Near Walmer Castle, Deal



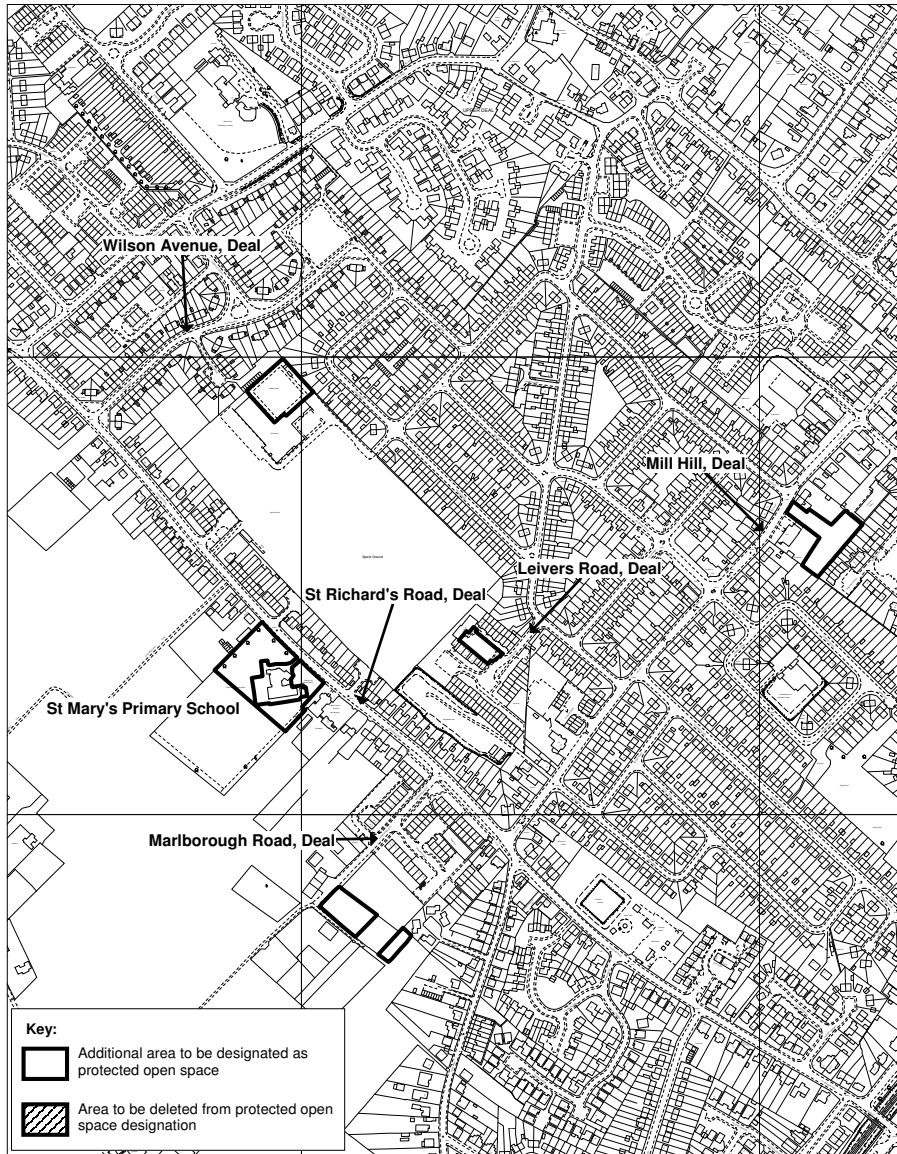
Scale 1:5000

Reproduced from the Ordnance Survey mapping with the permission of the Controller of H.M. Stationery Office. Crown Copyright. Unauthorised reproduction infringes Crown Copyright and may lead to prosecution or civil proceedings.

Dover District Council Licence no. LA07778X



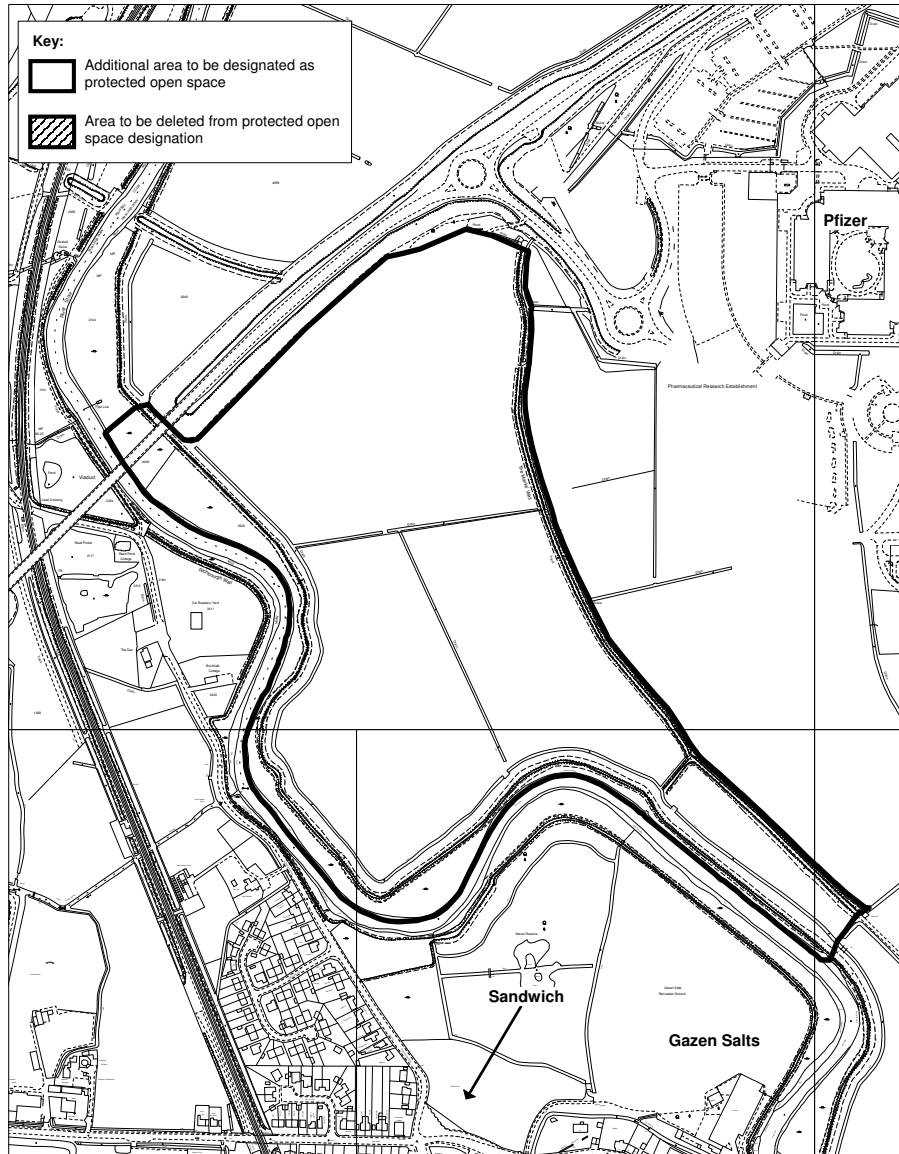
Map 4.14 Church Street, Walmer



Scale 1:5000
 Reproduced from the Ordnance Survey mapping with the permission of the Controller of H.M. Stationery Office. Crown Copyright. Unauthorised reproduction infringes Crown Copyright and may lead to prosecution or civil proceedings.
 Dover District Council Licence no. LA07778X



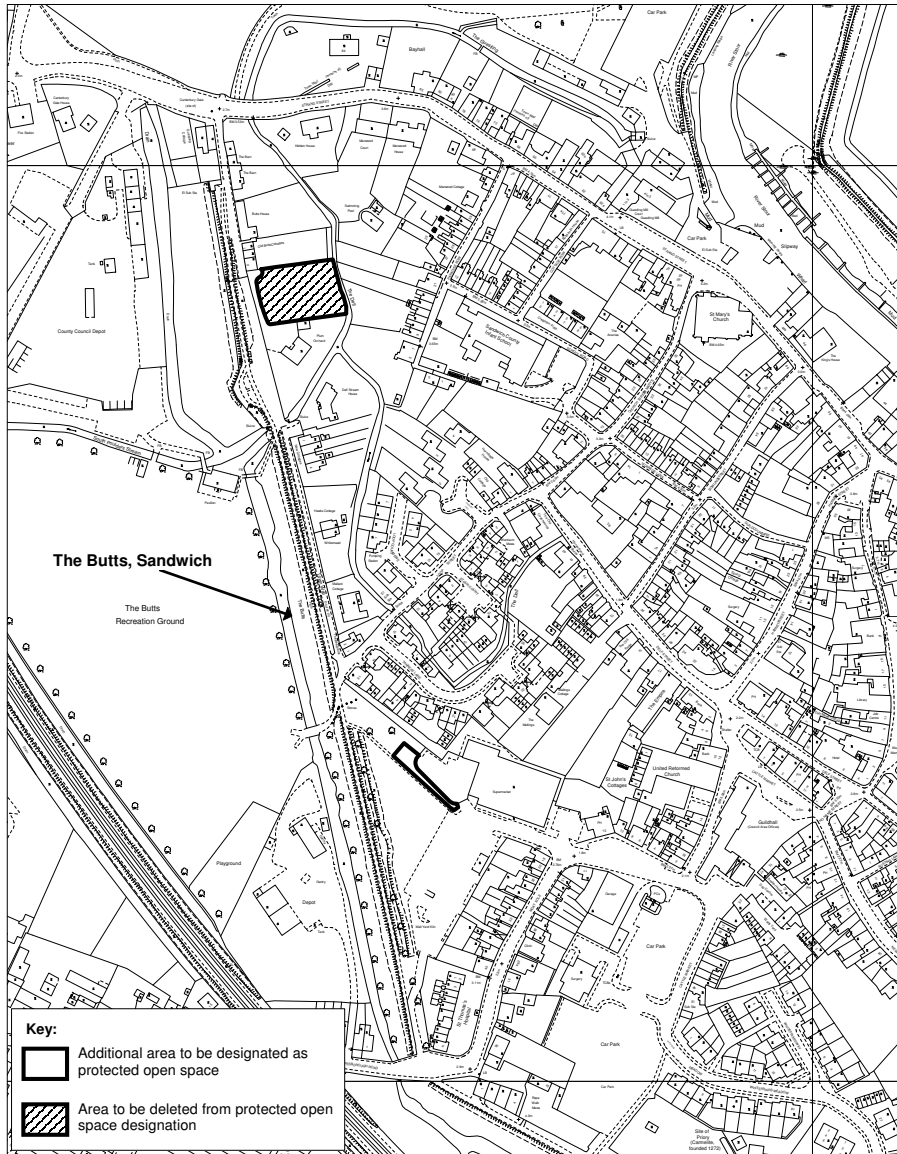
Map 4.15 Mill Hill & St Richard's Road, Deal



Scale 1:5000
Reproduced from the Ordnance Survey mapping with the permission of the Controller of H.M. Stationery Office. Crown Copyright. Unauthorised reproduction infringes Crown Copyright and may lead to prosecution or civil proceedings.
Dover District Council Licence no. LA07778X



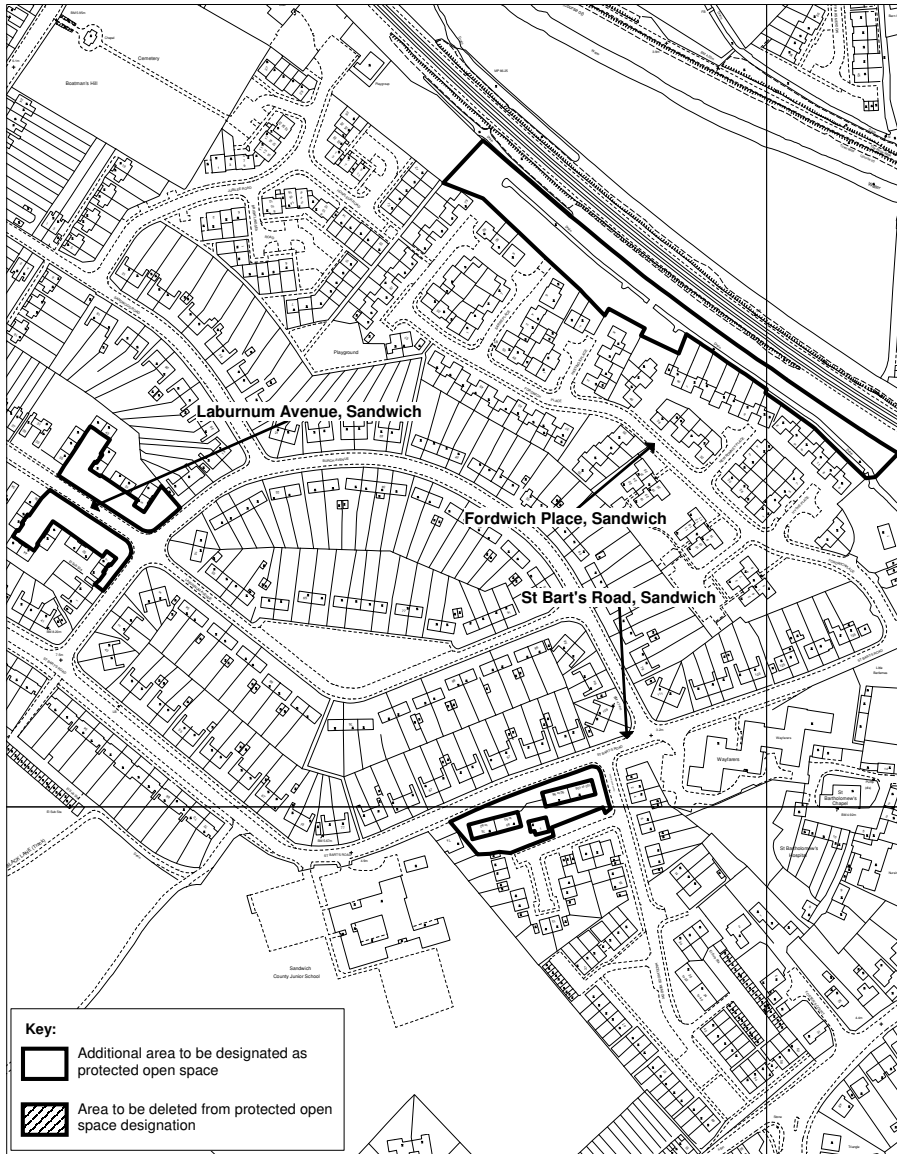
Map 4.16 Near Gazen Salts, Sandwich



Scale 1:2500
 Reproduced from the Ordnance Survey mapping with the permission of the Controller of H.M. Stationery Office. Crown Copyright. Unauthorised reproduction infringes Crown Copyright and may lead to prosecution or civil proceedings.
 Dover District Council Licence no. LA07778X



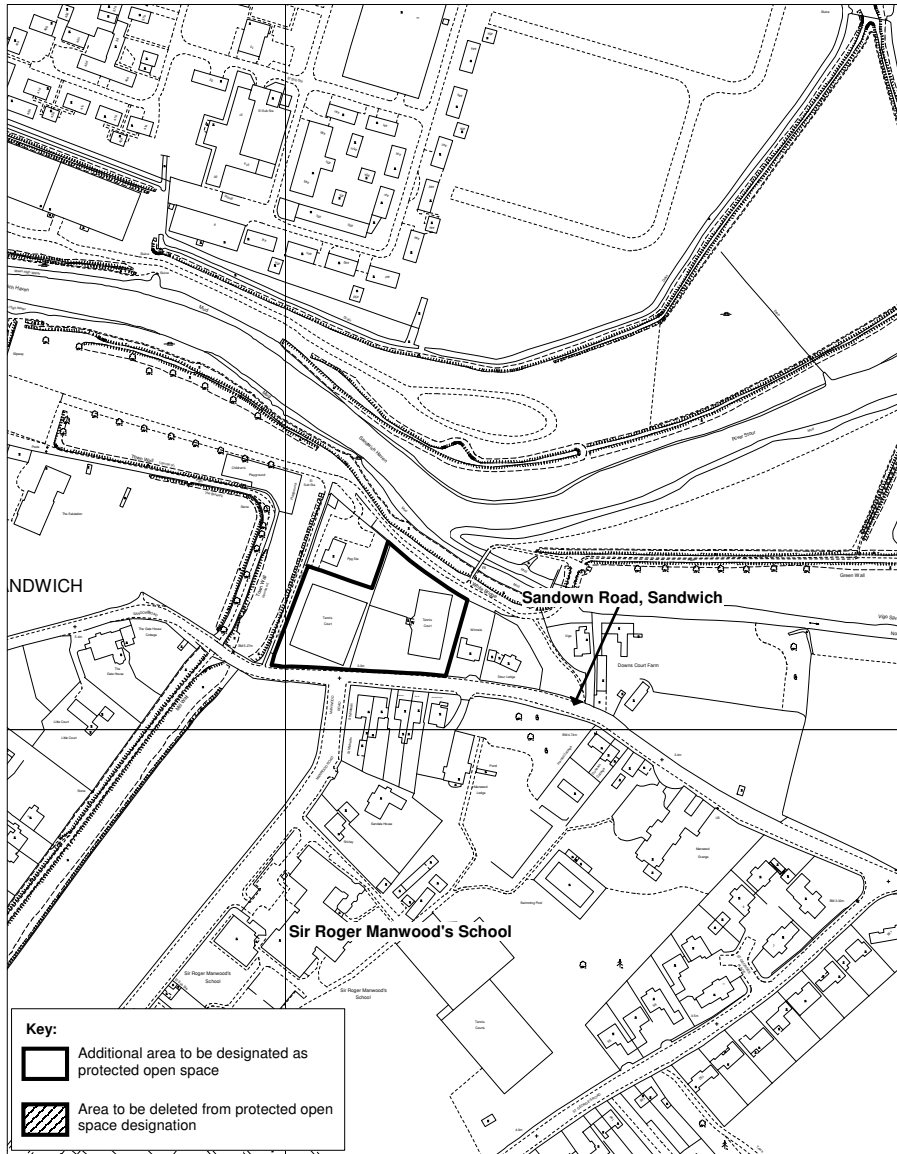
Map 4.17 The Butts, Sandwich



Scale 1:2500
Reproduced from the Ordnance Survey mapping with the permission of the Controller of H.M. Stationery Office. Crown Copyright. Unauthorised reproduction infringes Crown Copyright and may lead to prosecution or civil proceedings.
Dover District Council Licence no. LA07778X



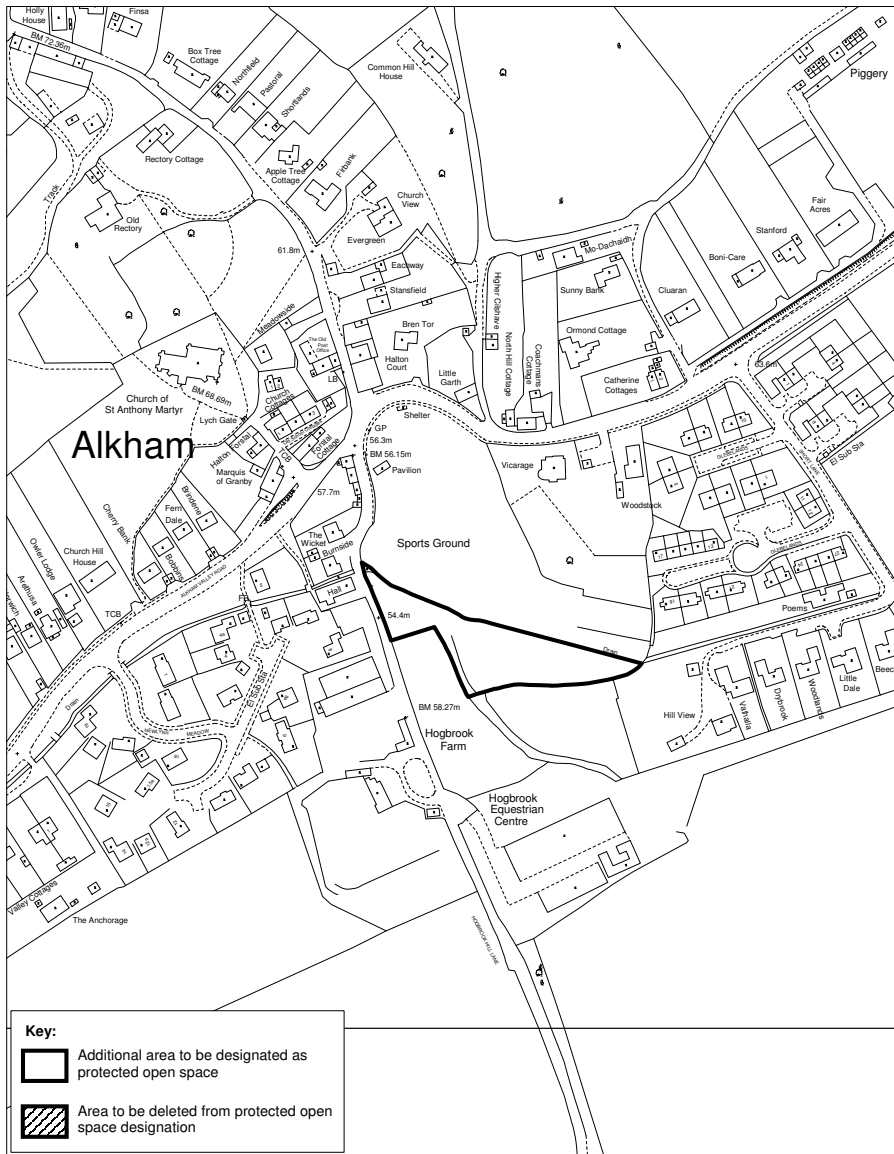
Map 4.18 Sandwich



Scale 1:2500
 Reproduced from the Ordnance Survey mapping with the permission of the Controller of H.M. Stationery Office. Crown Copyright. Unauthorised reproduction infringes Crown Copyright and may lead to prosecution or civil proceedings.
 Dover District Council Licence no. LA07778X



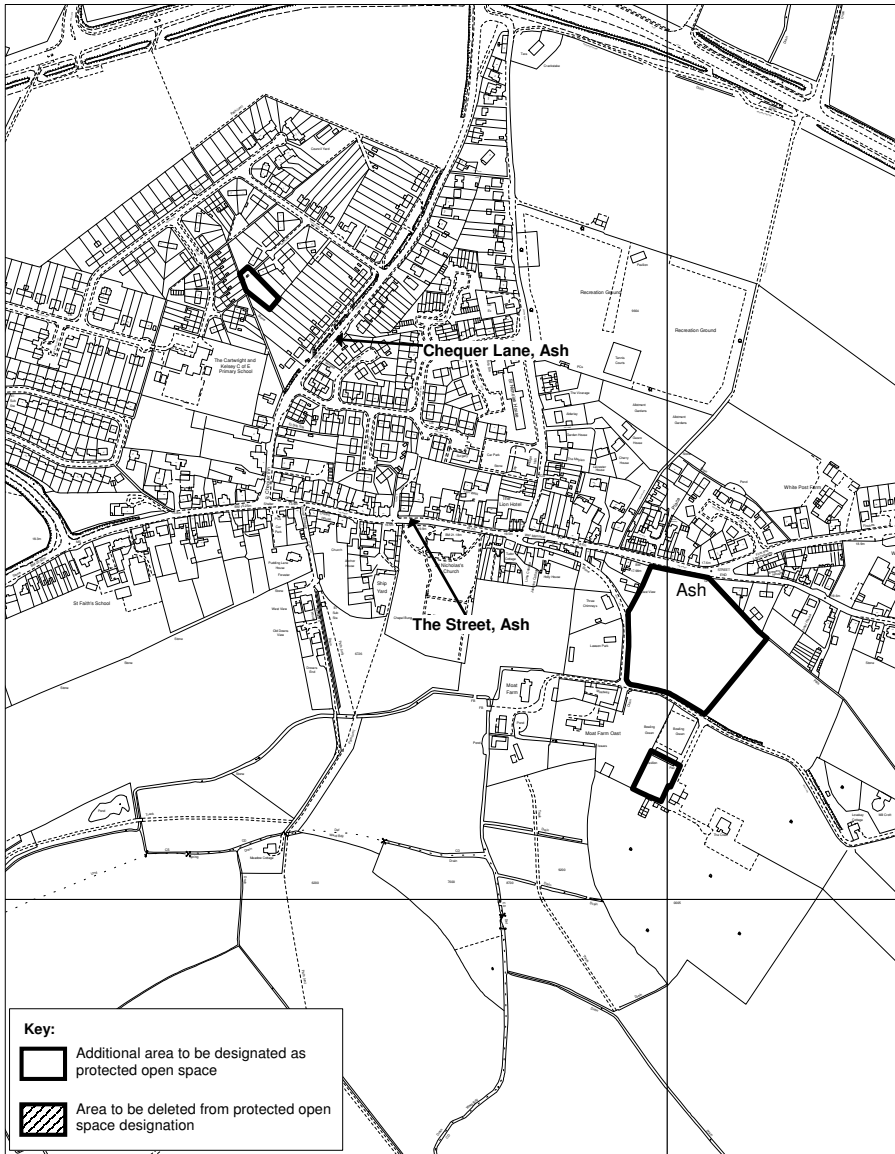
Map 4.19 Sandown Road, Sandwich



Scale 1:2500
 Reproduced from the Ordnance Survey mapping with the permission of the Controller of H.M. Stationery Office. Crown Copyright. Unauthorised reproduction infringes Crown Copyright and may lead to prosecution or civil proceedings.
 Dover District Council Licence no. LA07778X



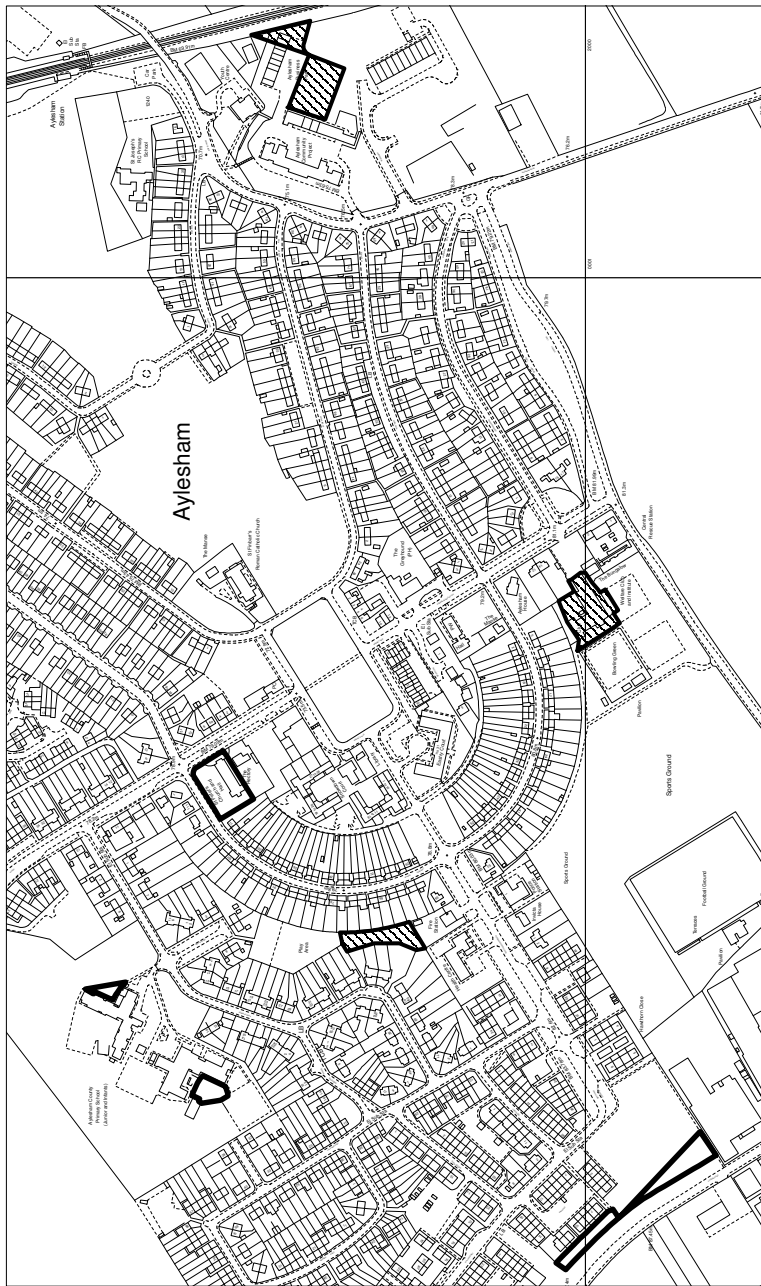
Map 4.20 Sports Ground, Alkham



Scale 1:5000
Reproduced from the Ordnance Survey mapping with the permission of the Controller of H.M. Stationery Office. Crown Copyright. Unauthorised reproduction infringes Crown Copyright and may lead to prosecution or civil proceedings.
Dover District Council Licence no. LA07778X



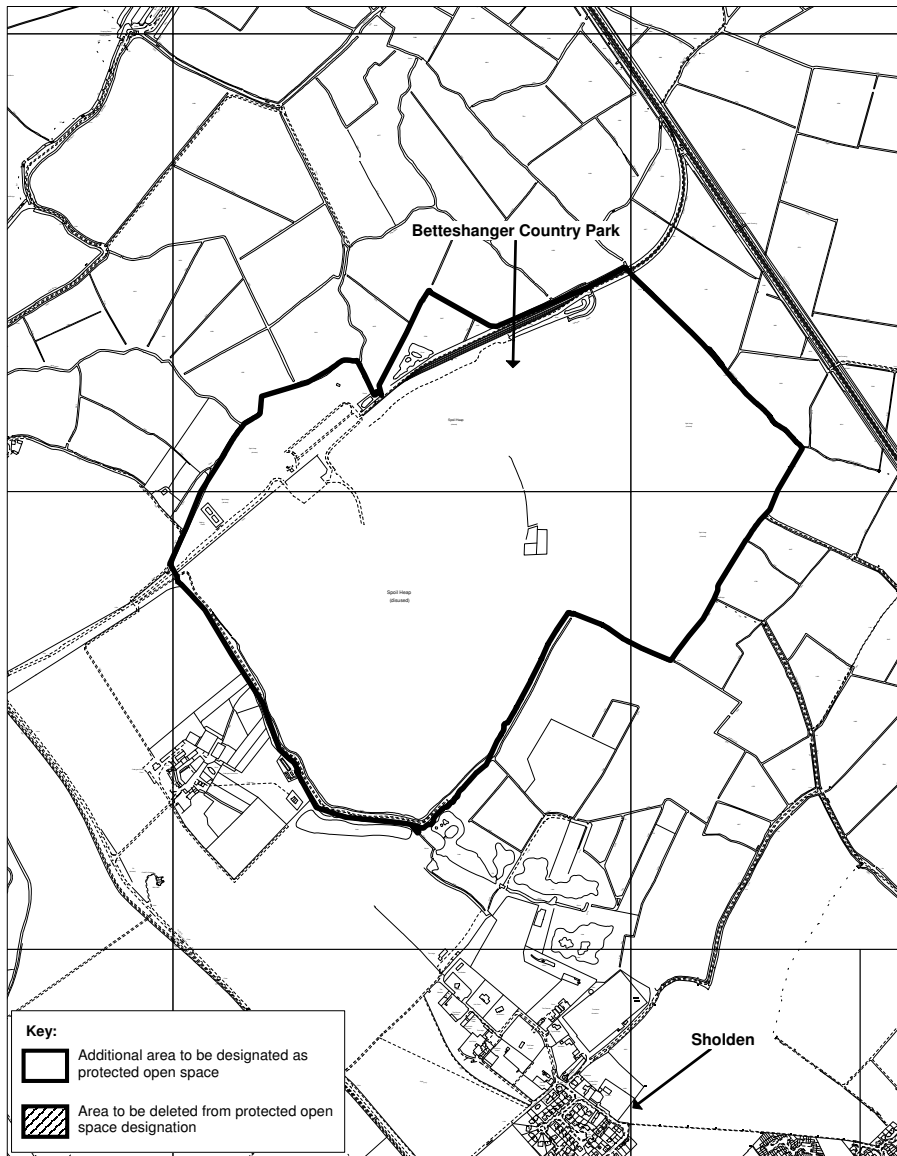
Map 4.21 Ash



Key:
□ Additional area to be designated as protected open space
▨ Area to be deleted from protected open space designation

Not to scale
Reproduced from the Ordnance Survey mapping with the permission of the Controller of Her Majesty's Stationery Office. Copyright in the map data is the property of the Ordnance Survey. Unauthorised reproduction infringes Crown Copyright and may lead to prosecution or civil proceedings.
Dover District Council Licence no. LA07778X

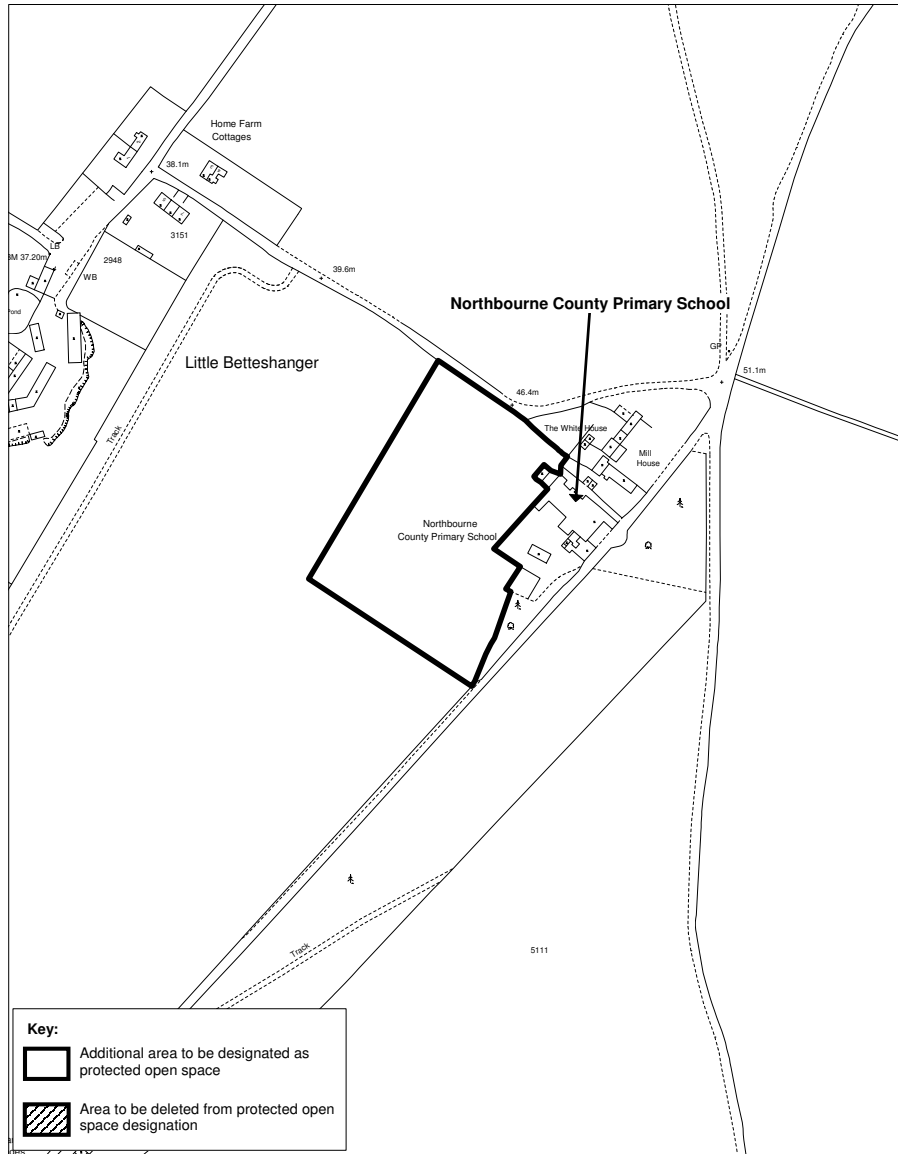
Map 4.22 Aylesham



Scale 1:10 000
 Reproduced from the Ordnance Survey mapping with the permission of the Controller of H.M. Stationery Office. Crown Copyright. Unauthorised reproduction infringes Crown Copyright and may lead to prosecution or civil proceedings.
 Dover District Council Licence no. LA07778X



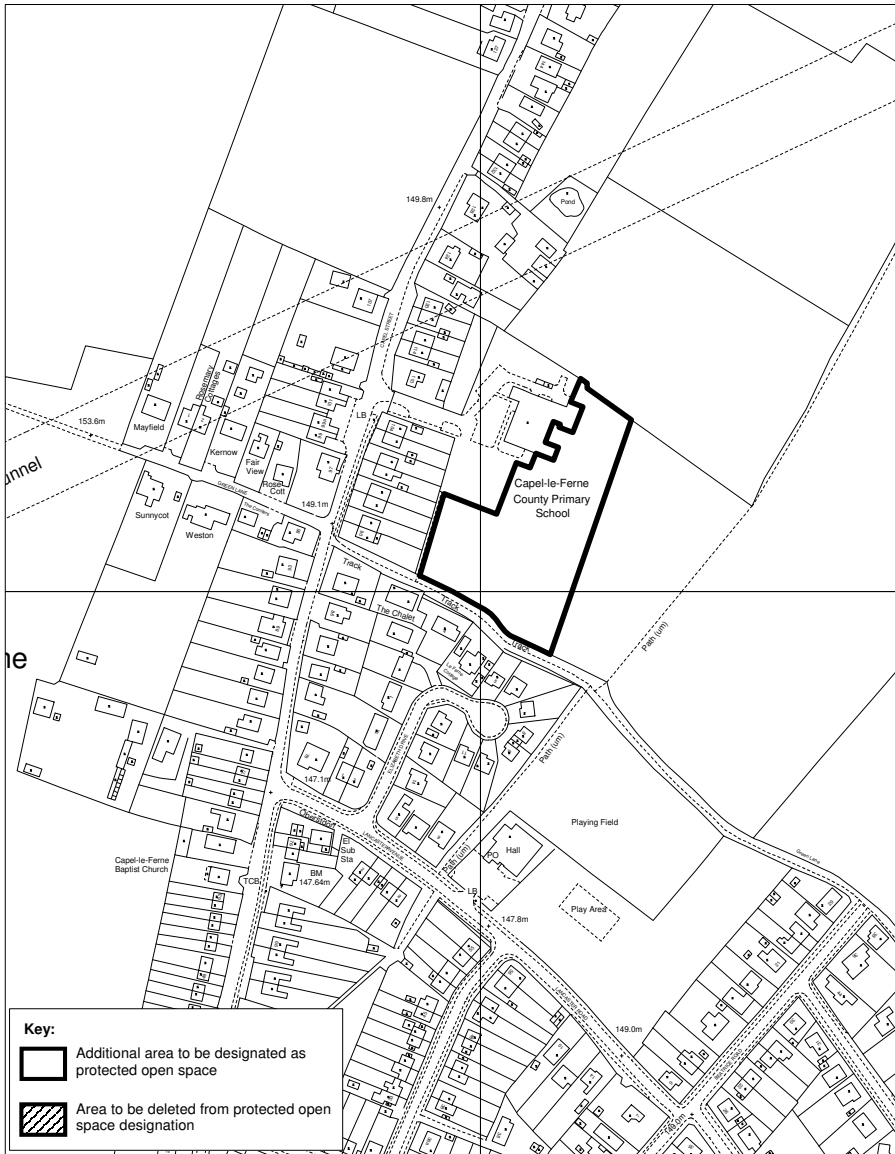
Map 4.23 Fowlmead Country Park



Scale 1:2500
Reproduced from the Ordnance Survey mapping with the permission of the Controller of H.M. Stationery Office. Crown Copyright. Unauthorised reproduction infringes Crown Copyright and may lead to prosecution or civil proceedings.
Dover District Council Licence no. LA07778X



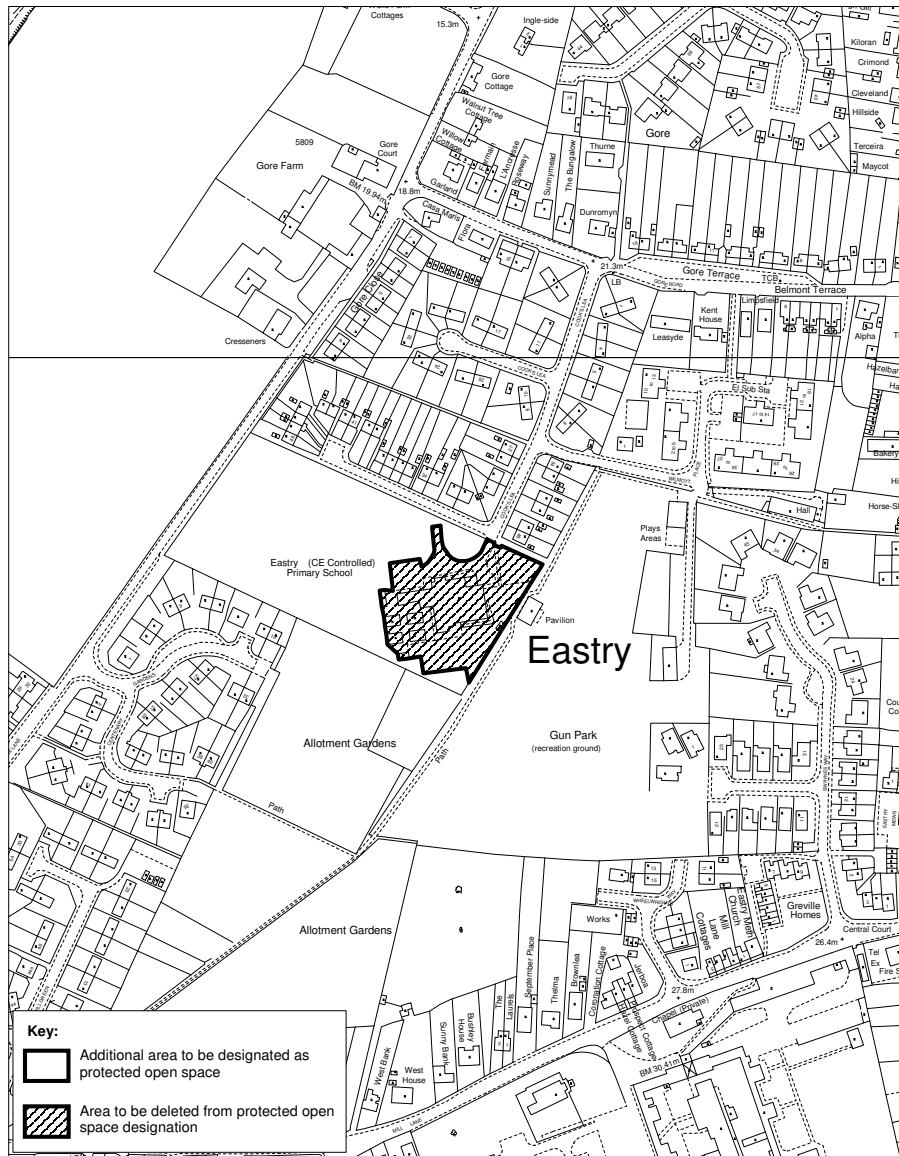
Map 4.24 Northbourne County Primary School



Scale 1:2500
 Reproduced from the Ordnance Survey mapping with the permission of the Controller of H.M. Stationery Office. Crown Copyright. Unauthorised reproduction infringes Crown Copyright and may lead to prosecution or civil proceedings.
 Dover District Council Licence no. LA07778X



Map 4.25 Capel le Ferne County Primary School



Scale 1:2500

Reproduced from the Ordnance Survey mapping with the permission of the Controller of H.M. Stationery Office. Crown Copyright. Unauthorised reproduction infringes Crown Copyright and may lead to prosecution or civil proceedings.

Dover District Council Licence no. LA07778X



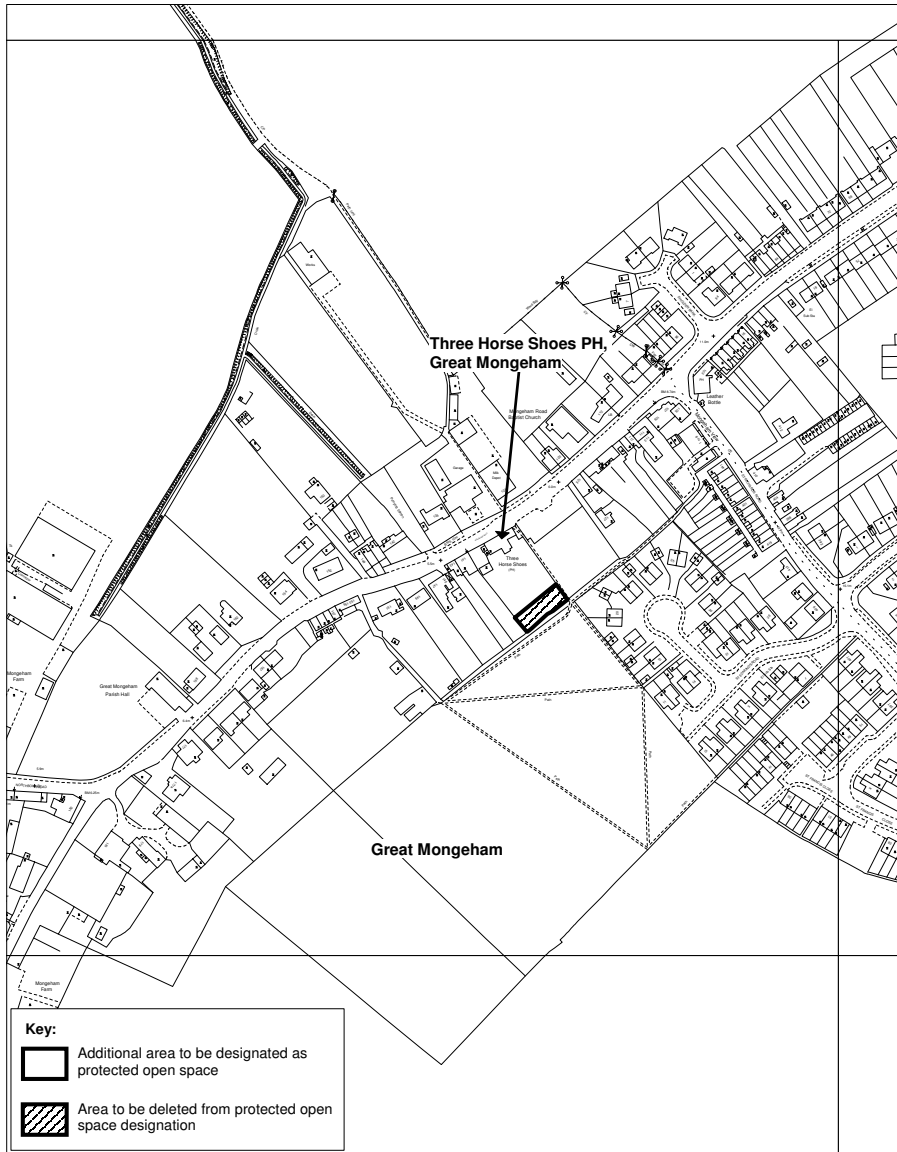
Map 4.26 Eastry County Primary School



Scale 1:5000
 Reproduced from the Ordnance Survey mapping with the permission of the Controller of H.M. Stationery Office. Crown Copyright. Unauthorised reproduction infringes Crown Copyright and may lead to prosecution or civil proceedings.
 Dover District Council Licence no. LA07778X



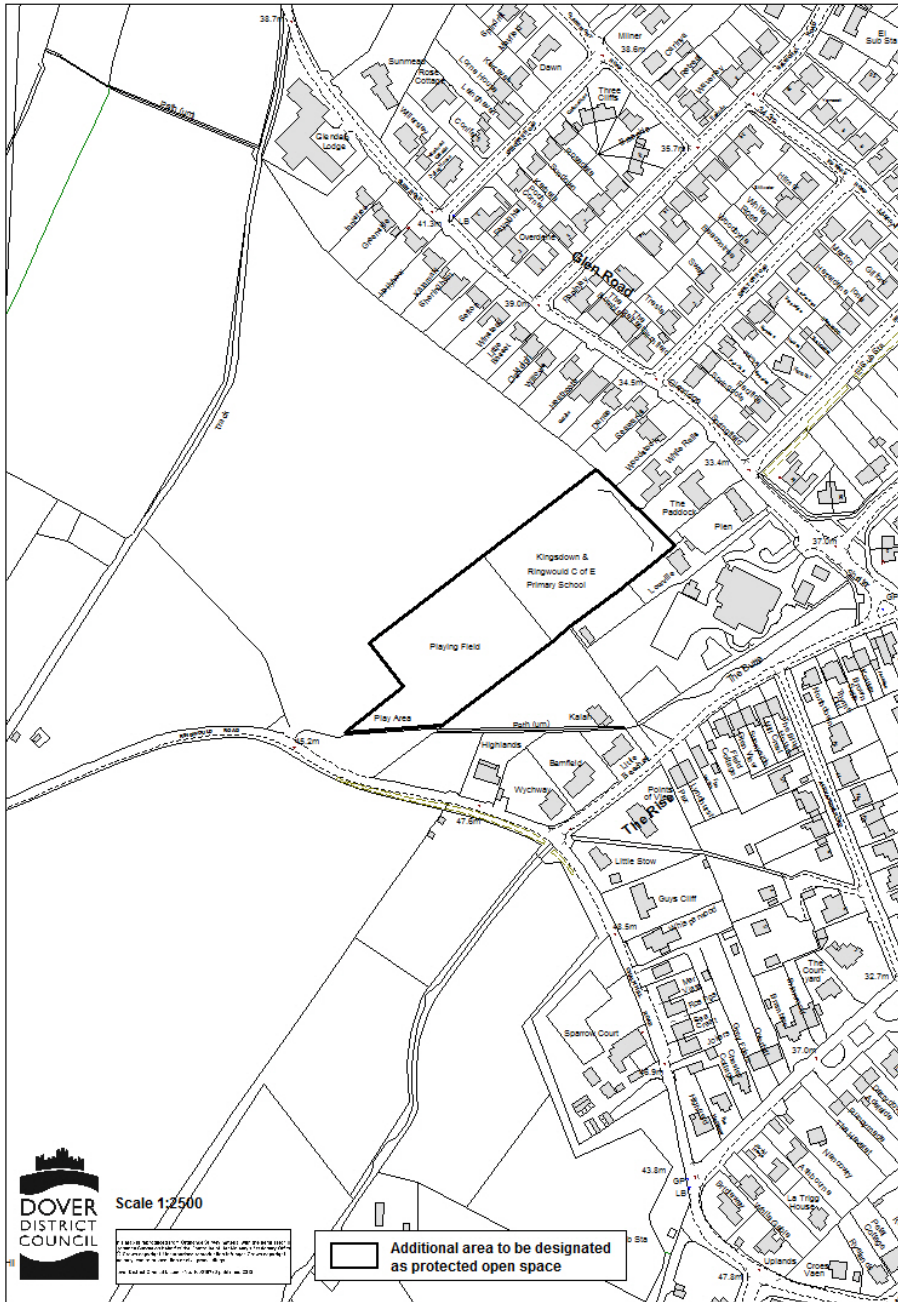
Map 4.27 Eythorne and Elvington



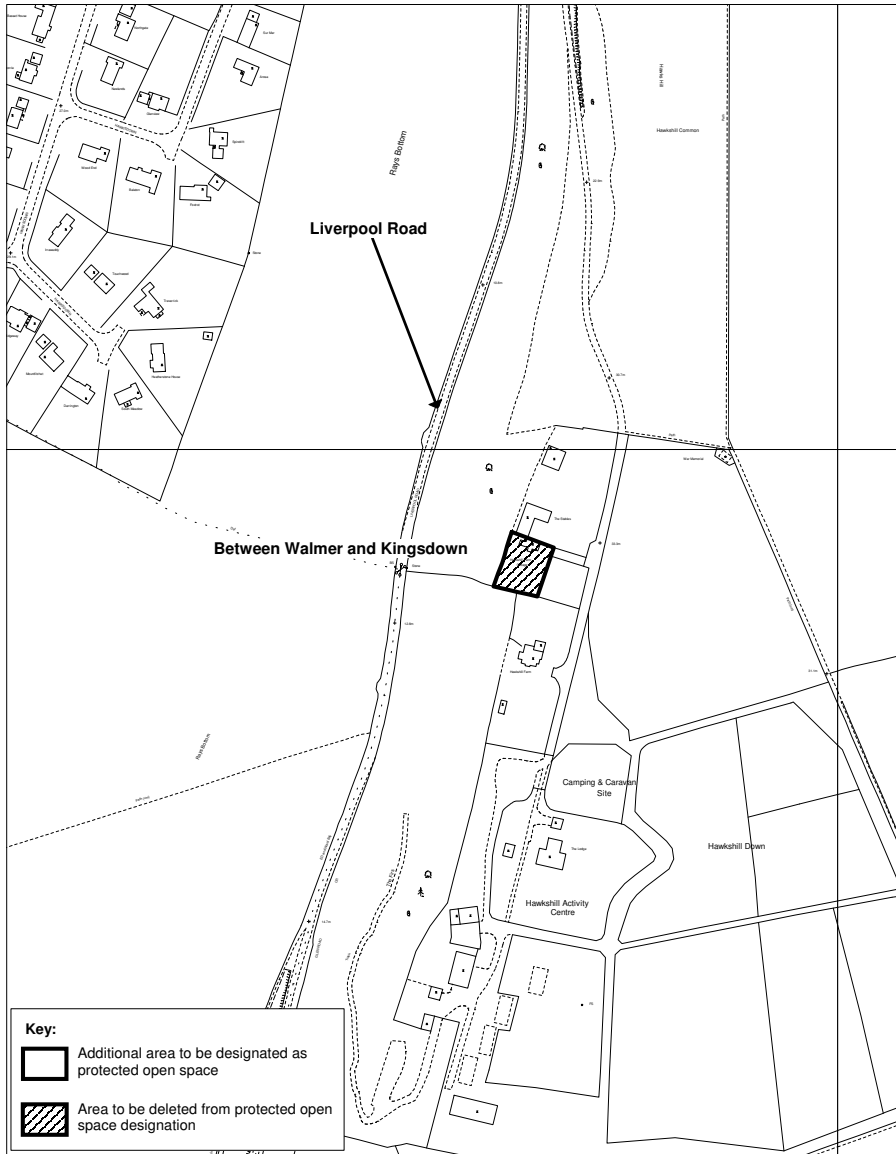
Reproduced from the Ordnance Survey mapping with the permission of the Controller of H.M. Stationery Office. Crown Copyright. Unauthorised reproduction infringes Crown Copyright and may lead to prosecution or civil proceedings.
Dover District Council Licence no. LA07778X



Map 4.28 Great Mongeham



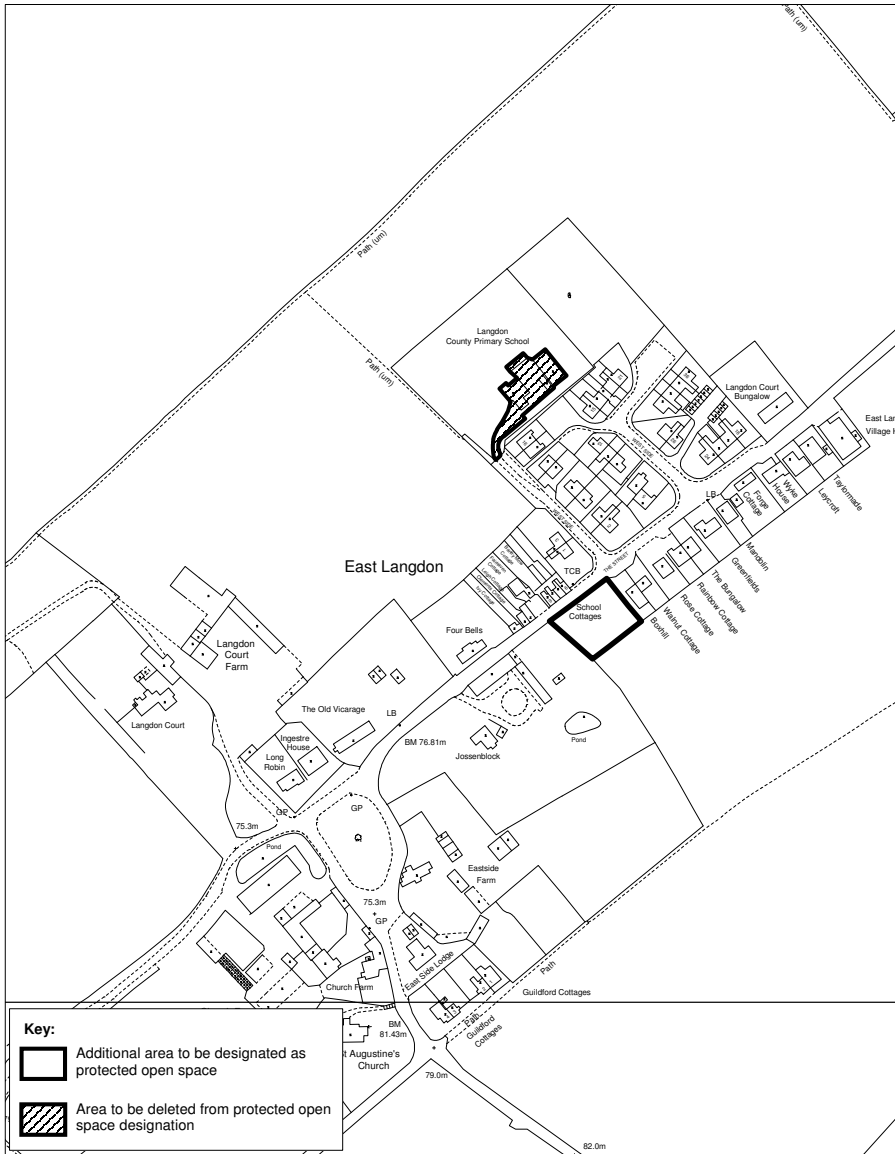
Map 4.29 Kingsdown and Ringwoud C of E Primary School, Kingsdown



Scale 1:2500
Reproduced from the Ordnance Survey mapping with the permission of the Controller of H.M. Stationery Office. Crown Copyright. Unauthorised reproduction infringes Crown Copyright and may lead to prosecution or civil proceedings.
Dover District Council Licence no. LA07778X



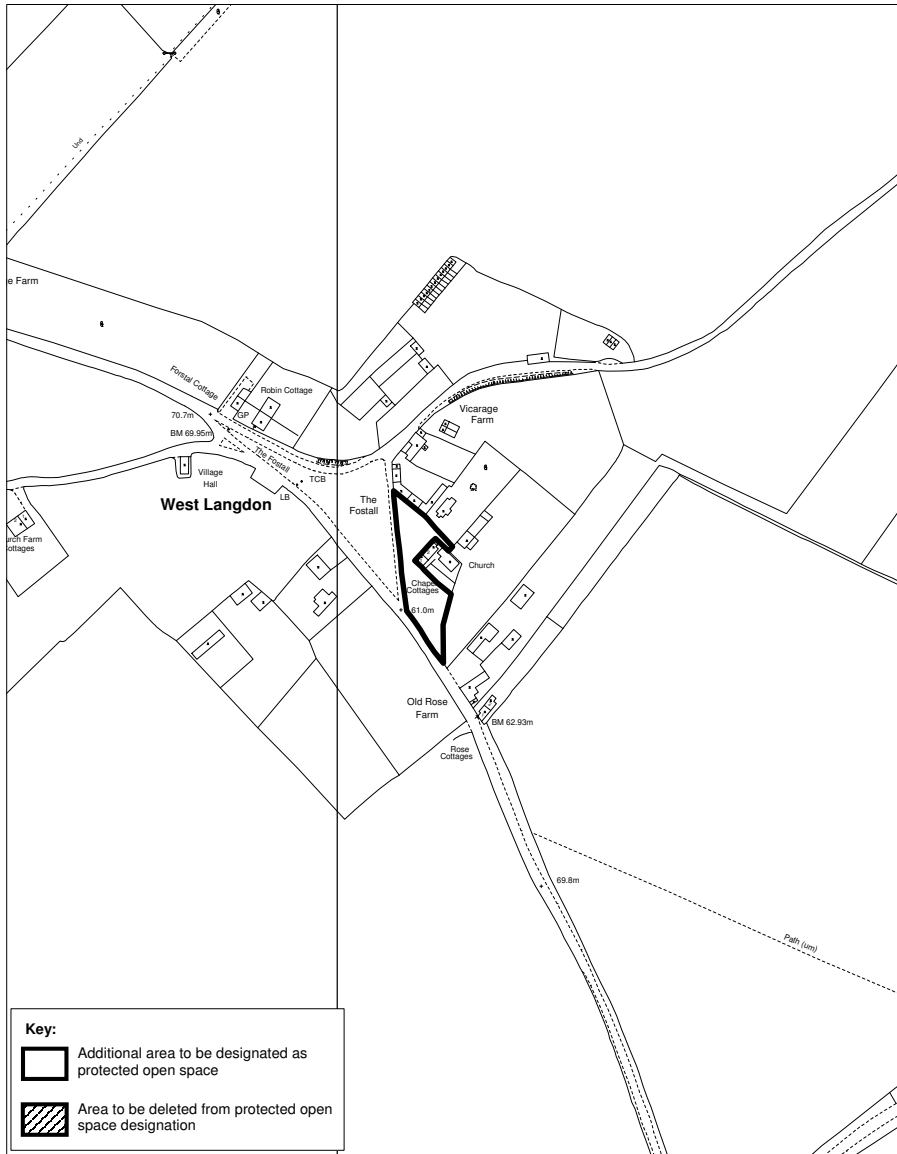
Map 4.30 Between Walmer and Kingsdown



Scale 1:2500
 Reproduced from the Ordnance Survey mapping with the permission of the Controller of H.M. Stationery Office. Crown Copyright. Unauthorised reproduction infringes Crown Copyright and may lead to prosecution or civil proceedings.
 Dover District Council Licence no. LA07778X



Map 4.31 East Langdon



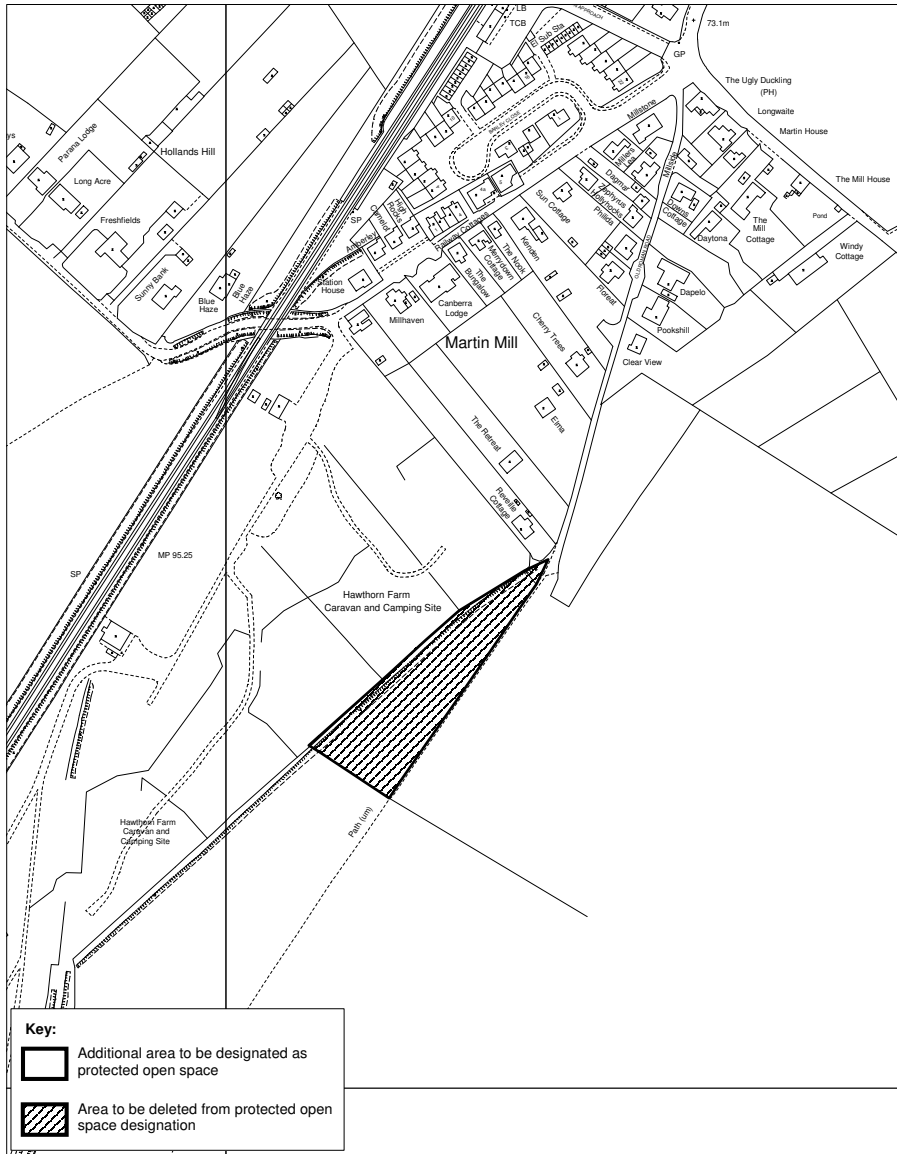
Map 4.32 West Langdon



Scale 1:5000
Reproduced from the Ordnance Survey mapping with the permission of the Controller of H.M. Stationery Office. Crown Copyright. Unauthorised reproduction infringes Crown Copyright and may lead to prosecution or civil proceedings.
Dover District Council Licence no. LA07778X



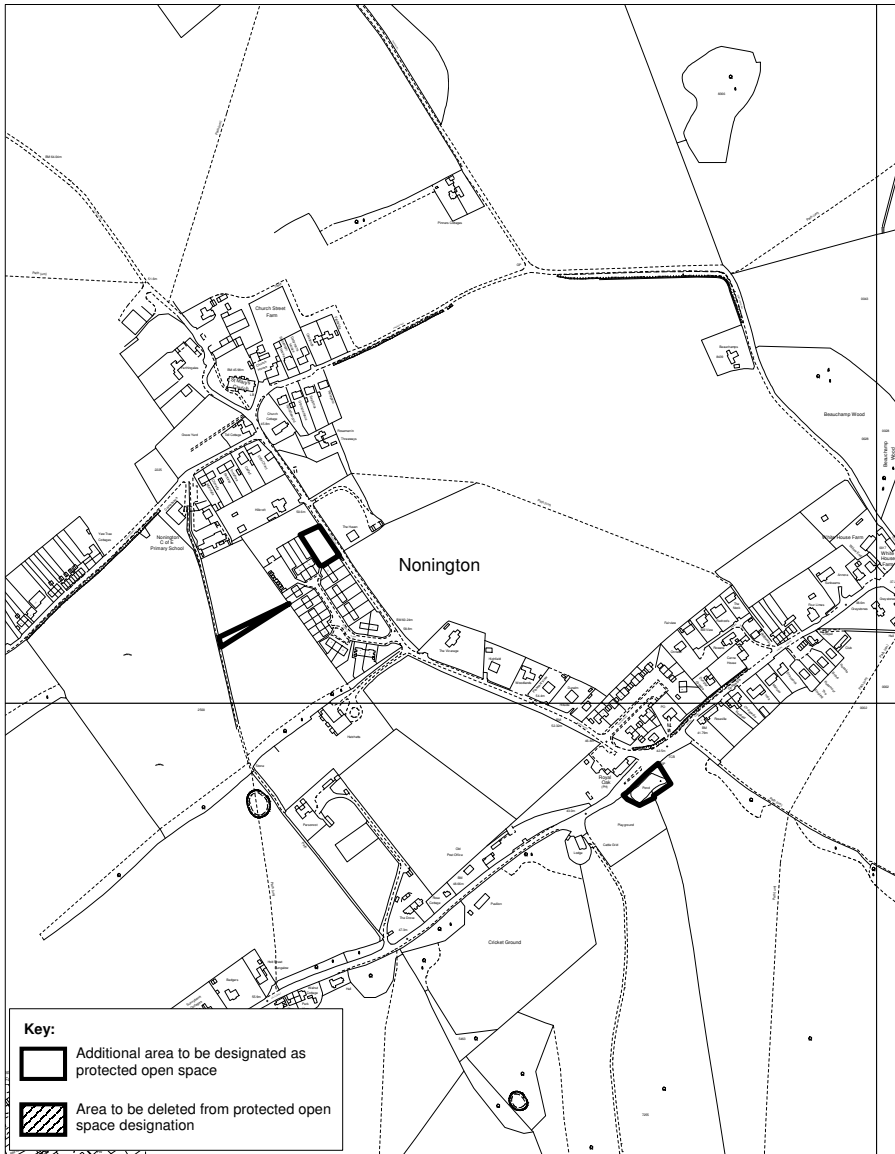
Map 4.33 Lydden



Scale 1:2500
Reproduced from the Ordnance Survey mapping with the permission of the Controller of H.M. Stationery Office. Crown Copyright. Unauthorised reproduction infringes Crown Copyright and may lead to prosecution or civil proceedings.
Dover District Council Licence no. LA07778X



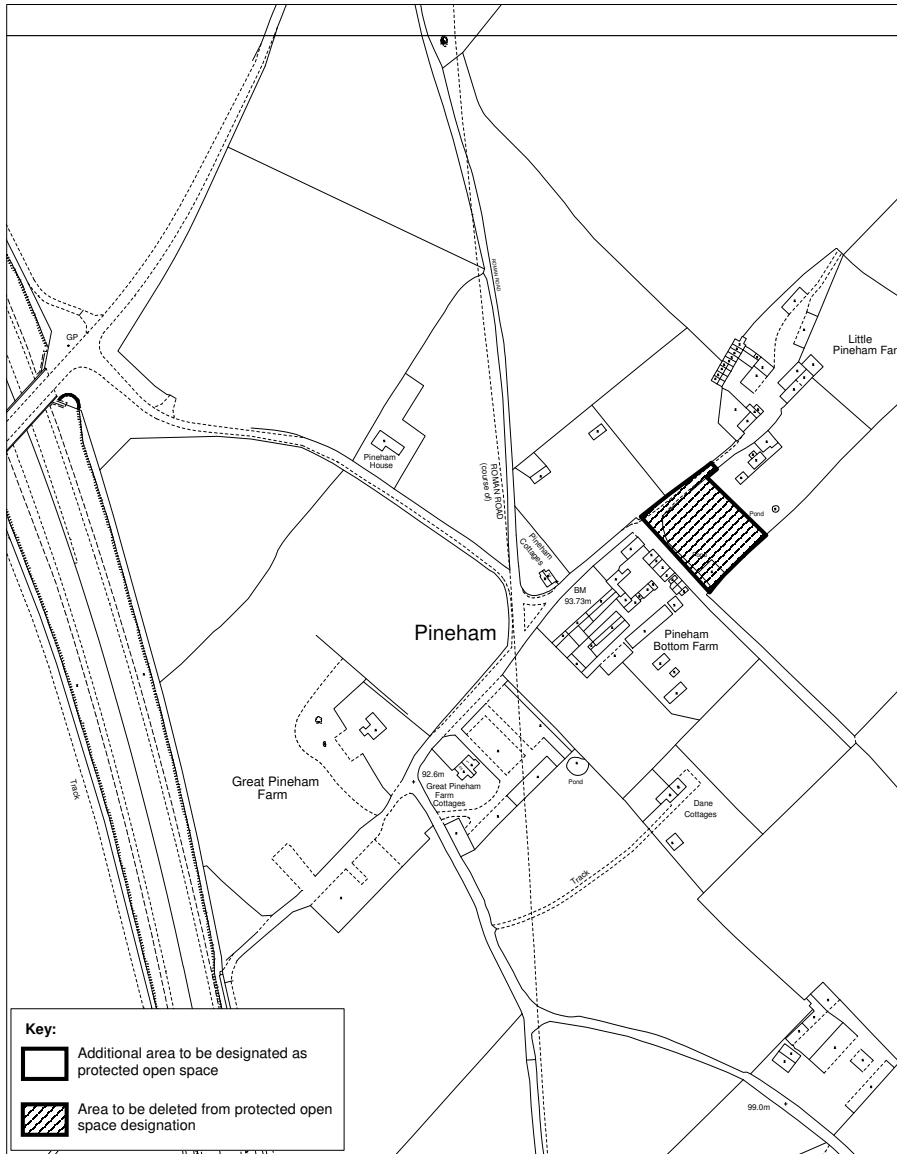
Map 4.34 Martin Mill



Scale 1:5000
Reproduced from the Ordnance Survey mapping with the permission of the Controller of H.M. Stationery Office. Crown Copyright. Unauthorised reproduction infringes Crown Copyright and may lead to prosecution or civil proceedings.
Dover District Council Licence no. LA07778X



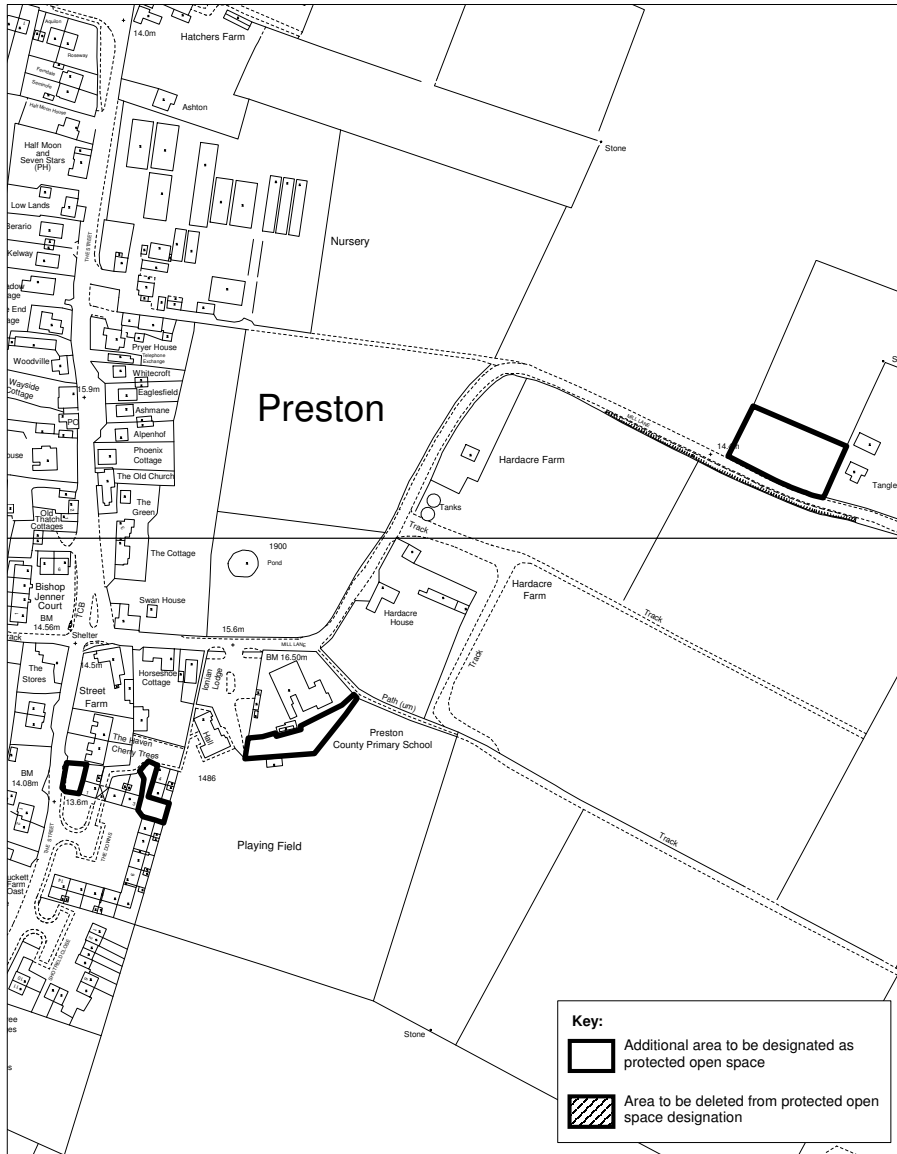
Map 4.35 Nonington



Scale 1:2500
Reproduced from the Ordnance Survey mapping with the permission of the Controller of H.M. Stationery Office. Crown Copyright. Unauthorised reproduction infringes Crown Copyright and may lead to prosecution or civil proceedings.
Dover District Council Licence no. LA07778X



Map 4.36 Pineham, Whitfield



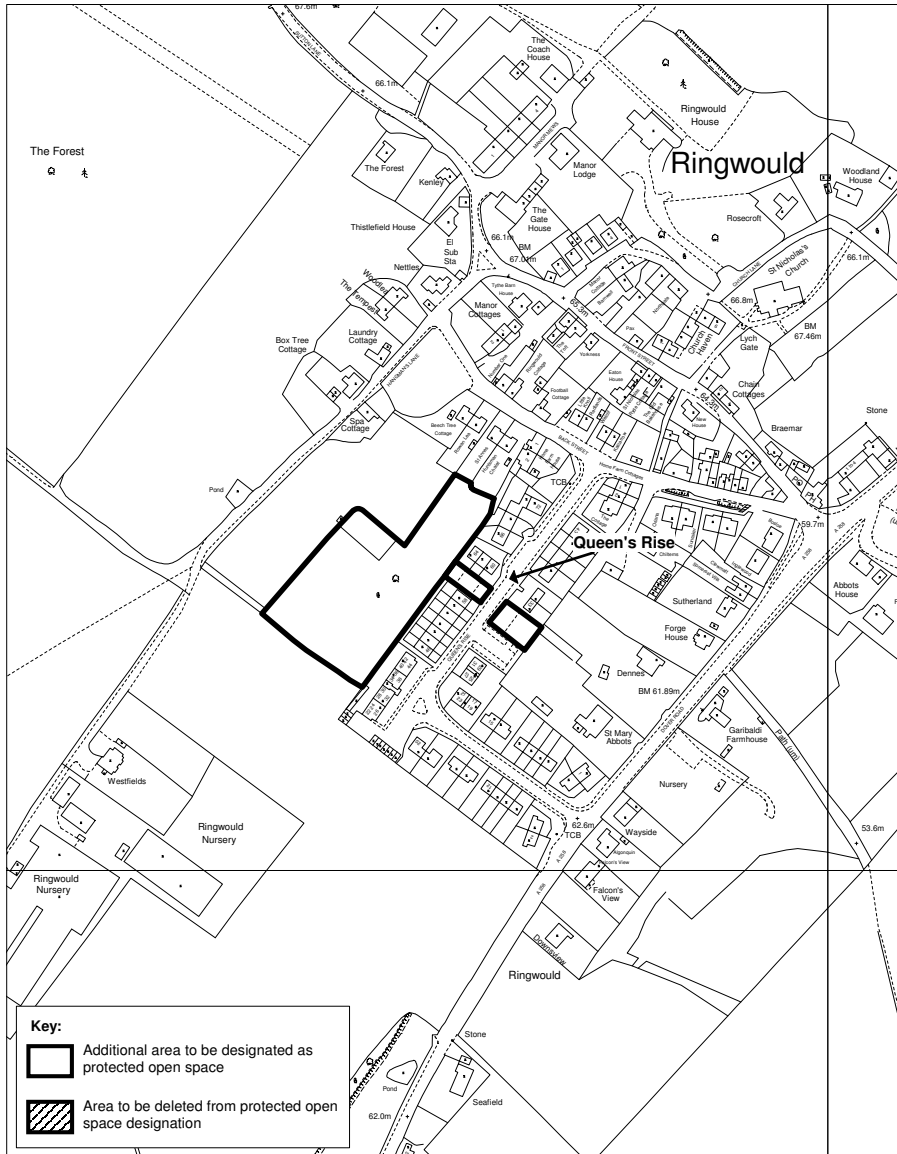
Scale 1:2500

Reproduced from the Ordnance Survey mapping with the permission of the Controller of H.M. Stationery Office. Crown Copyright. Unauthorised reproduction infringes Crown Copyright and may lead to prosecution or civil proceedings.

Dover District Council Licence no. LA07778X



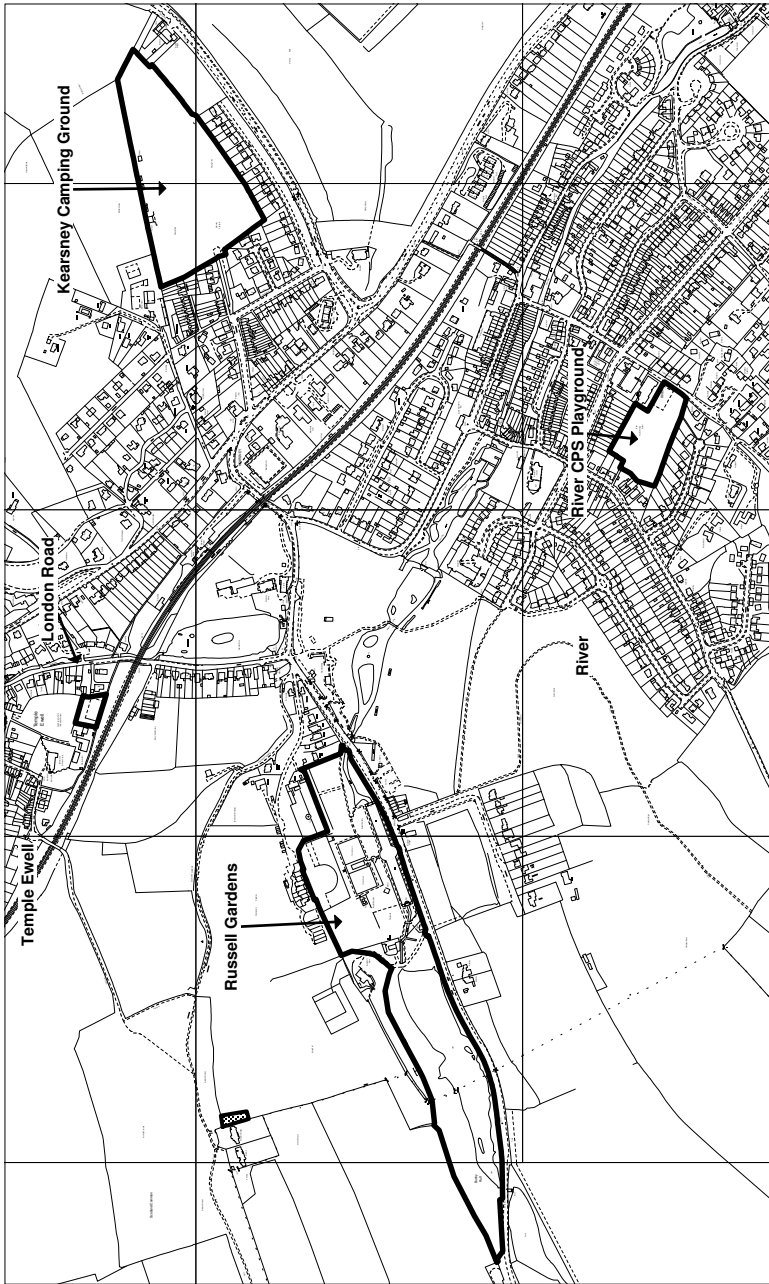
Map 4.37 Preston



Scale 1:2500
 Reproduced from the Ordnance Survey mapping with the permission of the Controller of H.M. Stationery Office. Crown Copyright. Unauthorised reproduction infringes Crown Copyright and may lead to prosecution or civil proceedings.
 Dover District Council Licence no. LA07778X



Map 4.38 Ringwold



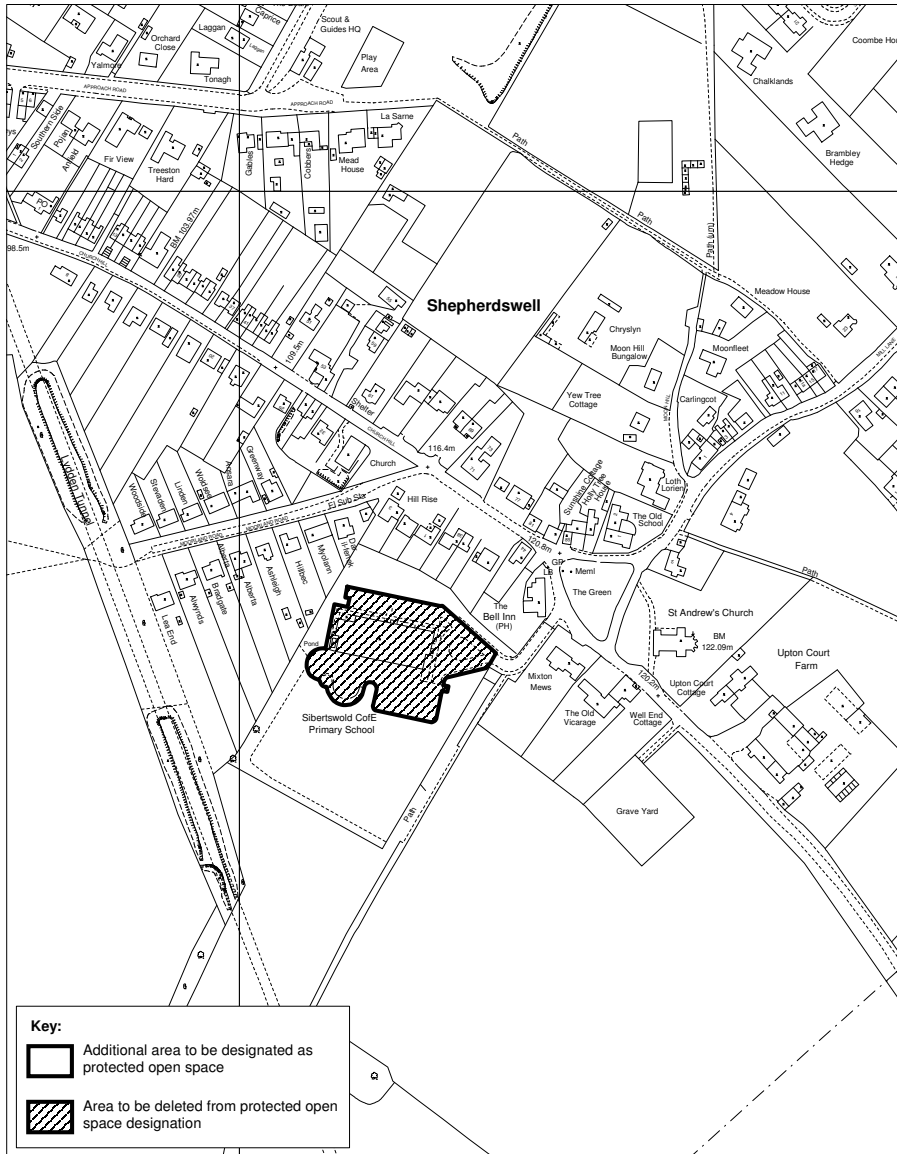
Not to scale
Reproduced from the Ordnance Survey mapping with the permission of the Controller of H.M. Stationery Office. Crown Copyright. Unauthorised reproduction infringes Crown Copyright and may lead to prosecution or civil proceedings.
Dover District Council Licence no. LA07778X

Key:

- Additional area to be designated as protected open space
- Area to be deleted from protected open space designation



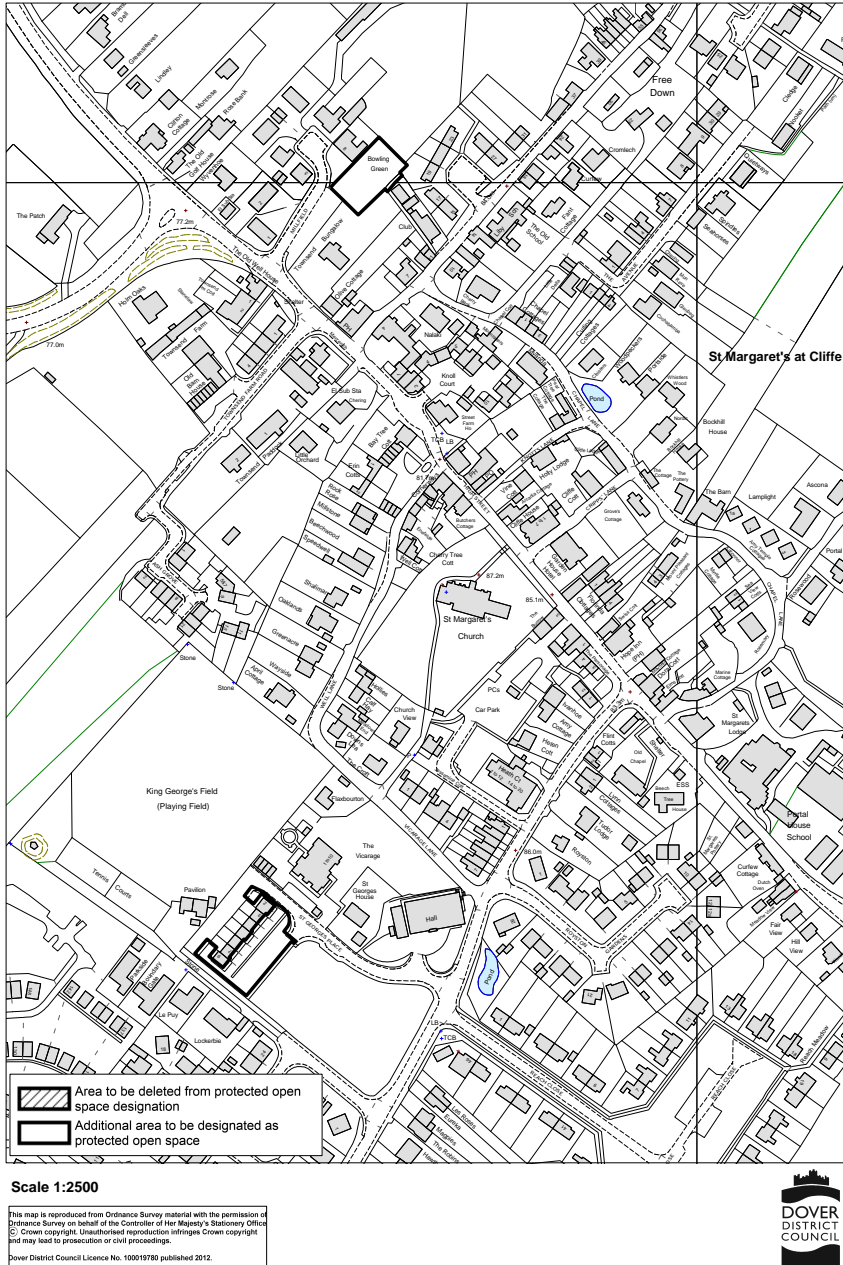
Map 4:39 River



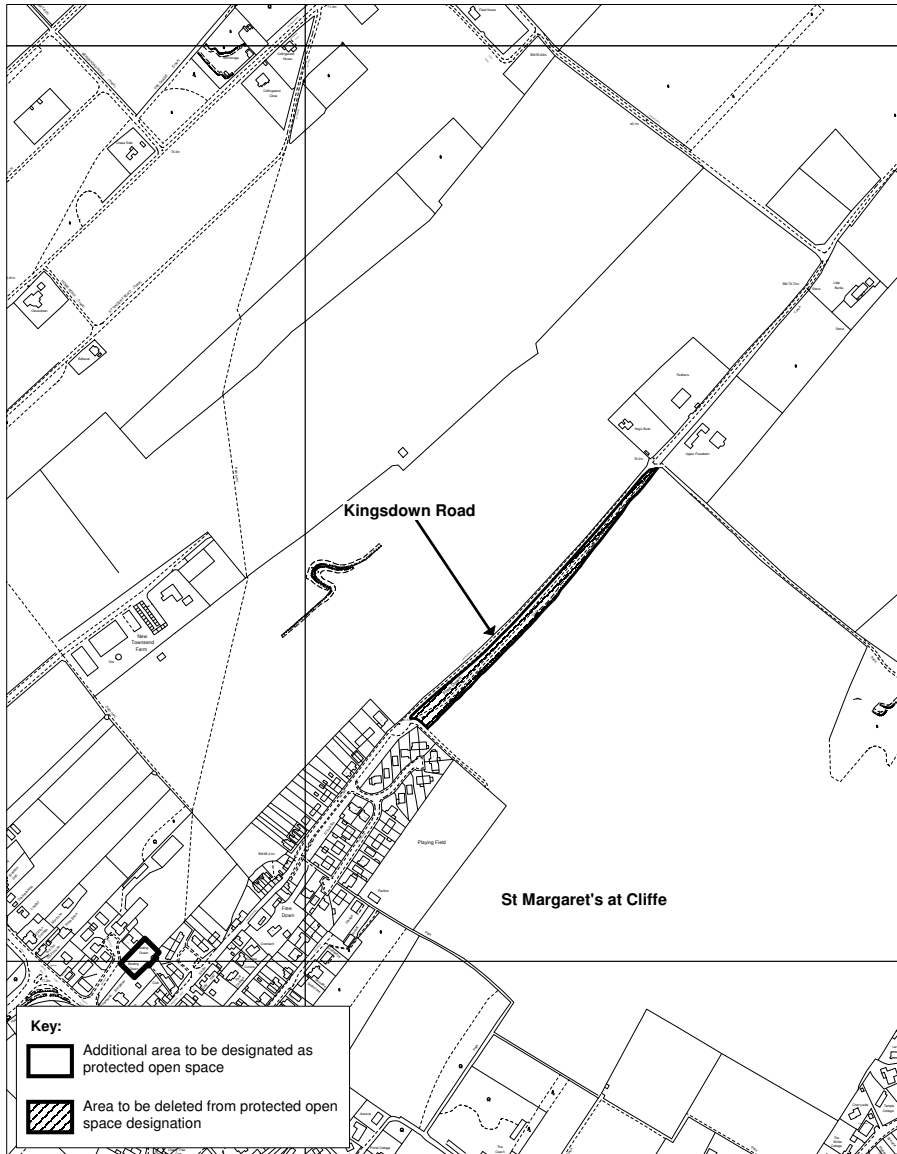
Scale 1:2500
 Reproduced from the Ordnance Survey mapping with the permission of the Controller of H.M. Stationery Office. Crown Copyright. Unauthorised reproduction infringes Crown Copyright and may lead to prosecution or civil proceedings.
 Dover District Council Licence no. LA07778X



Map 4.40 Shepherdswell



Map 4.41 St Margaret's at Cliffe



Scale 1:2500
Reproduced from the Ordnance Survey mapping with the permission of the Controller of H.M. Stationery Office. Crown Copyright. Unauthorised reproduction infringes Crown Copyright and may lead to prosecution or civil proceedings.
Dover District Council Licence no. LA07778X



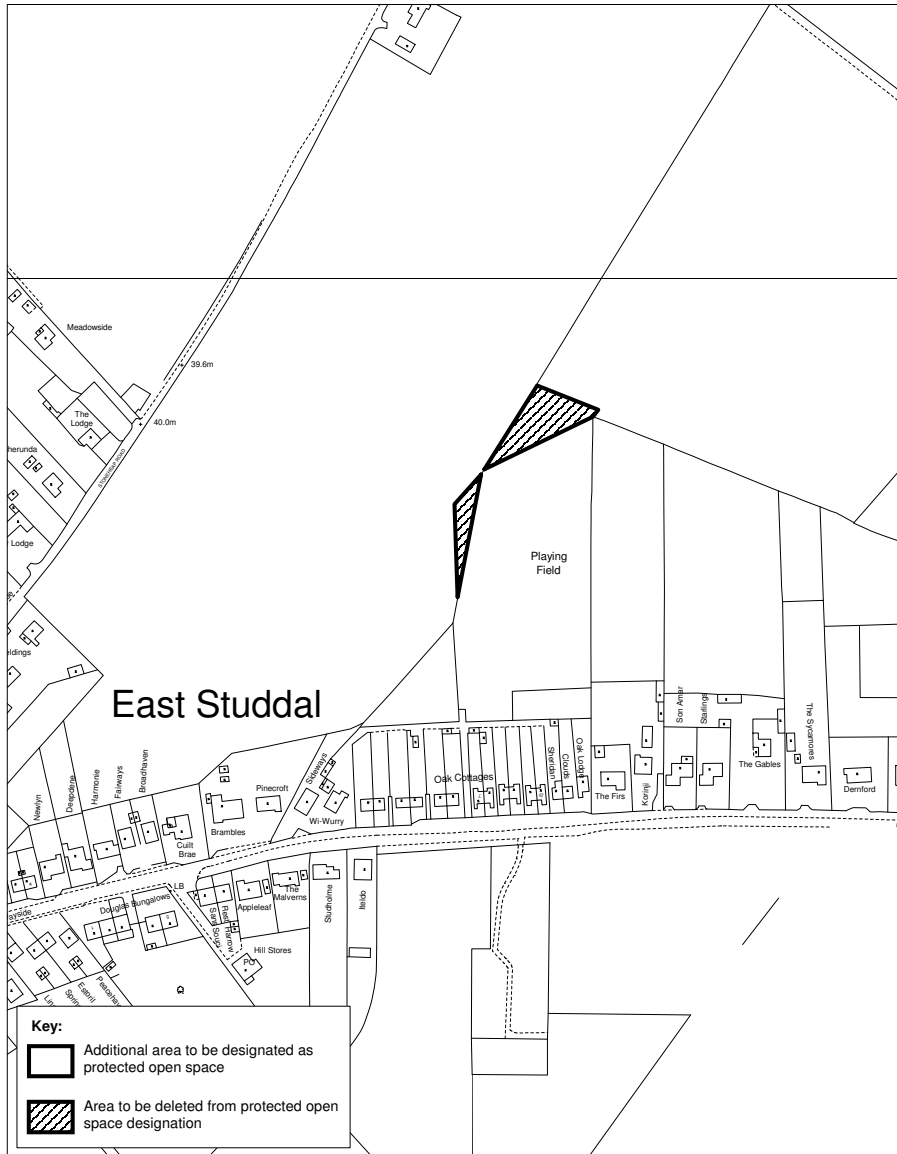
Map 4.42 Kingsdown Road, St Margaret's at Cliffe



Scale 1:2500
Reproduced from the Ordnance Survey mapping with the permission of the Controller of H.M. Stationery Office. Crown Copyright. Unauthorised reproduction infringes Crown Copyright and may lead to prosecution or civil proceedings.
Dover District Council Licence no. LA07778X



Map 4.43 St Peter's Church, West Cliffe, St Margaret's at Cliffe



Scale 1:2500

Reproduced from the Ordnance Survey mapping with the permission of the Controller of H.M. Stationery Office. Crown Copyright. Unauthorised reproduction infringes Crown Copyright and may lead to prosecution or civil proceedings.

Dover District Council Licence no. LA07778X



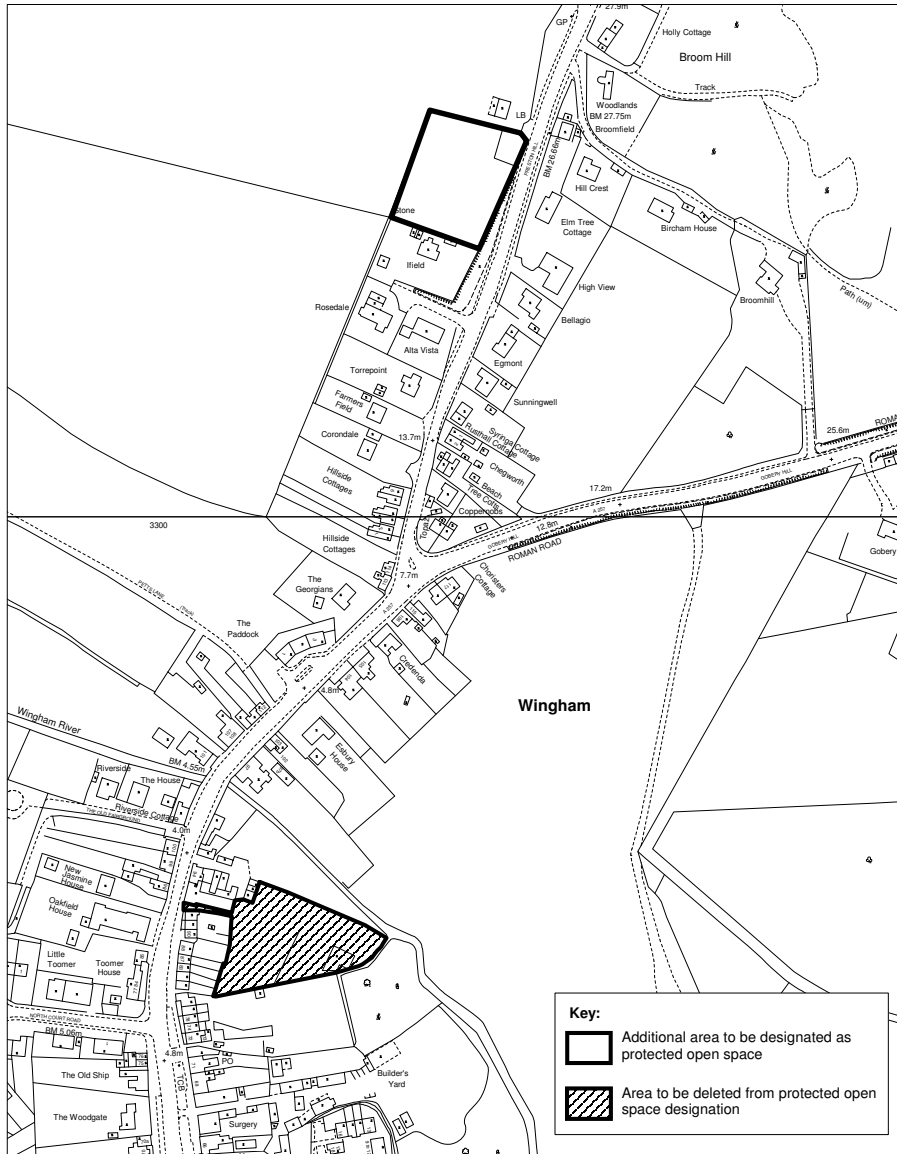
Map 4.45 East Studdal



Scale 1:2500
 Reproduced from the Ordnance Survey mapping with the permission of the Controller of H.M. Stationery Office. Crown Copyright. Unauthorised reproduction infringes Crown Copyright and may lead to prosecution or civil proceedings.
 Dover District Council Licence no. LA07778X



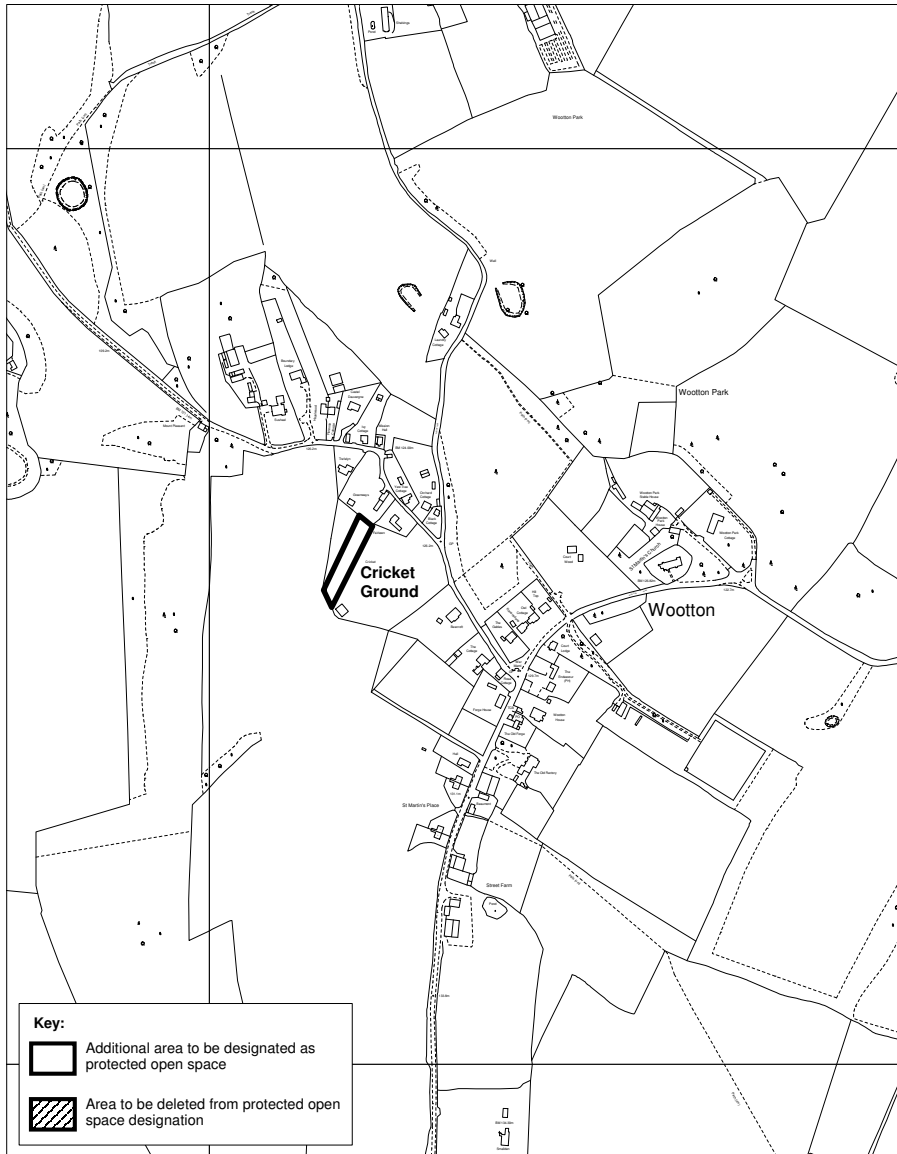
Map 4.46 Sutton



Scale 1:2500
 Reproduced from the Ordnance Survey mapping with the permission of the Controller of H.M. Stationery Office. Crown Copyright. Unauthorised reproduction infringes Crown Copyright and may lead to prosecution or civil proceedings.
 Dover District Council Licence no. LA07778X



Map 4.47 Wingham



Scale 1:5000
Reproduced from the Ordnance Survey mapping with the permission of the Controller of H.M. Stationery Office. Crown Copyright. Unauthorised reproduction infringes Crown Copyright and may lead to prosecution or civil proceedings.
Dover District Council Licence no. LA07778X



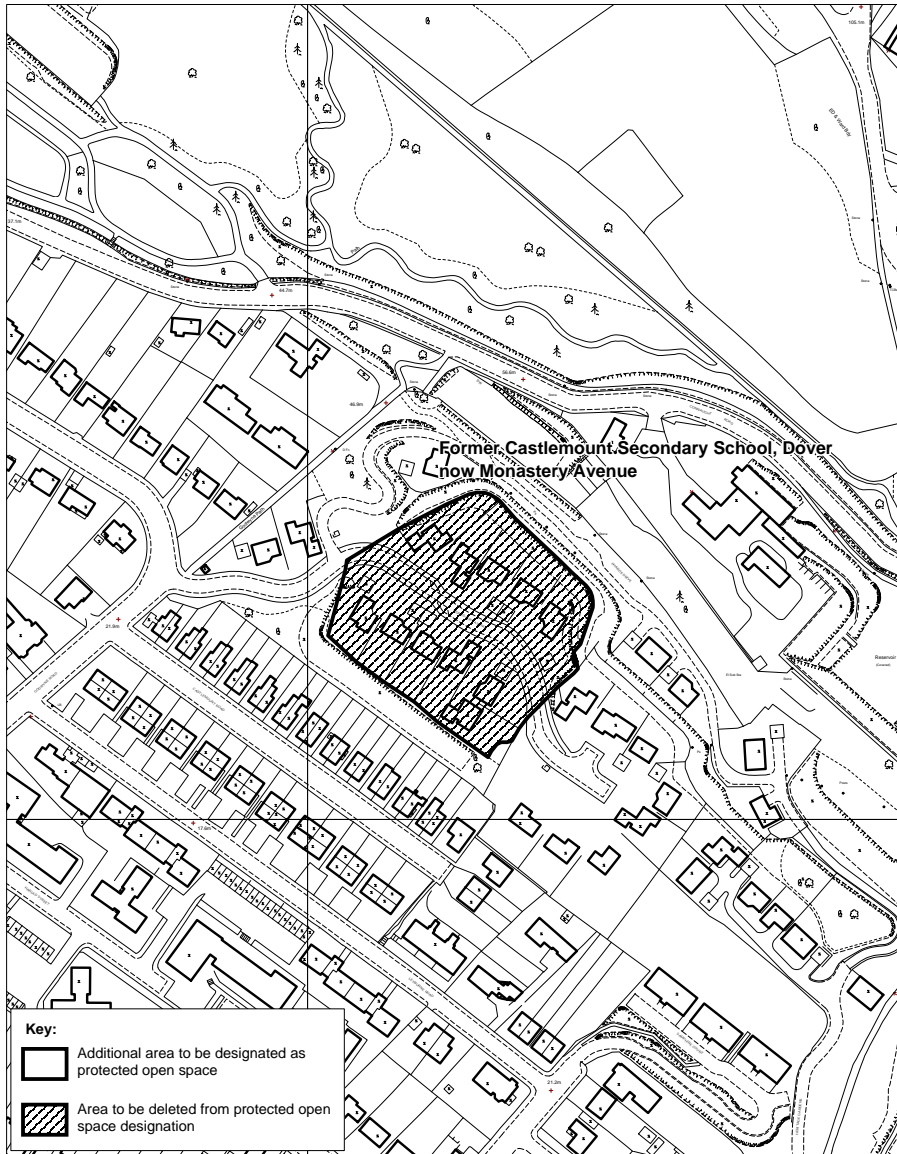
Map 4.48 Wootton



Not to Scale
 Reproduced from the Ordnance Survey mapping with the permission
 of the Controller of H.M. Stationery Office. Crown Copyright.
 Unauthorised reproduction infringes Crown Copyright and may lead to
 prosecution or civil proceedings.
 Dover District Council Licence no. LA07778X



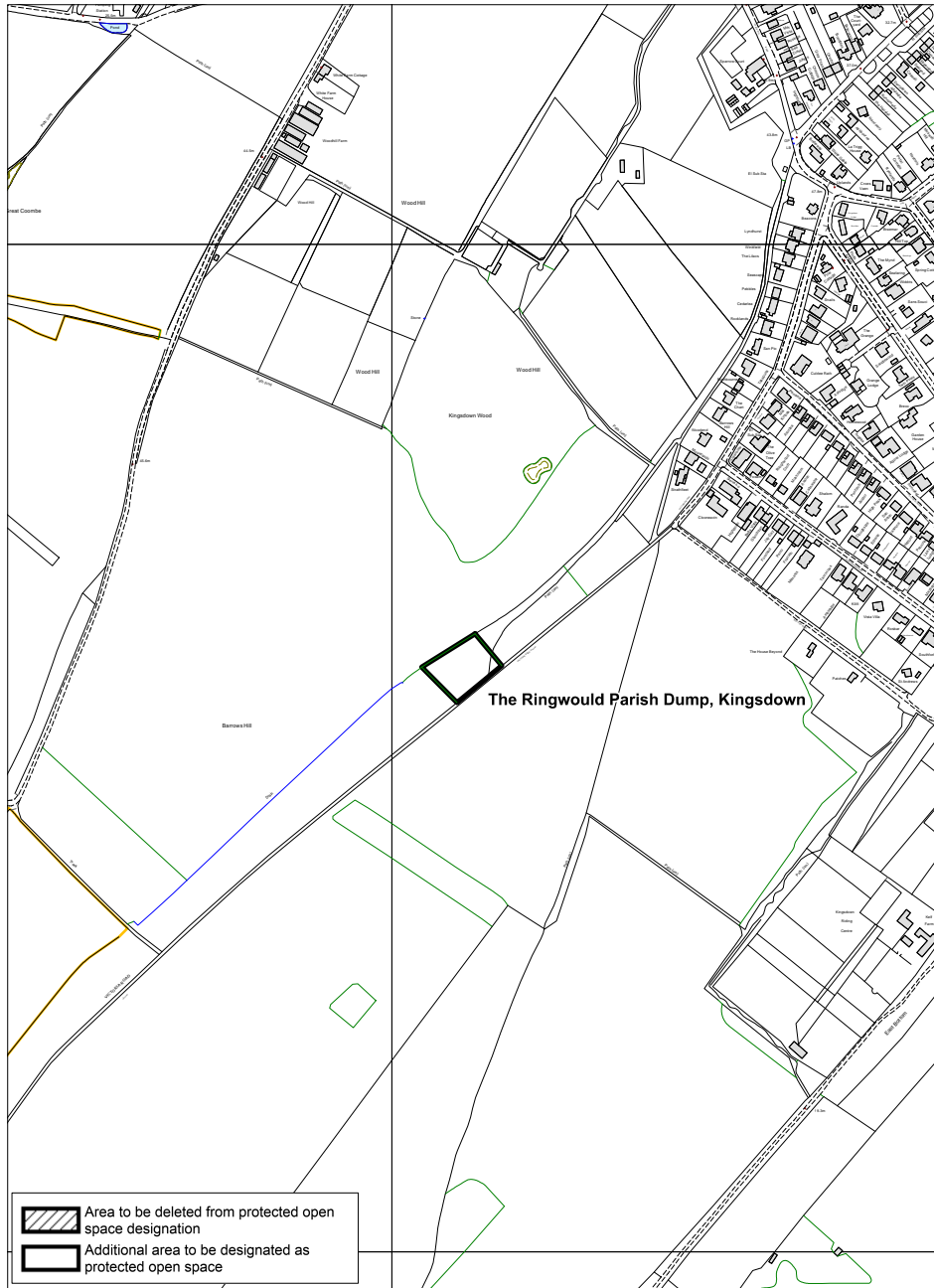
Map 4.49 Capel le Ferne



Not to Scale
Reproduced from the Ordnance Survey mapping with the permission of the Controller of H.M. Stationery Office. Crown Copyright. Unauthorised reproduction infringes Crown Copyright and may lead to prosecution or civil proceedings.
Dover District Council Licence no. LA07778X



Map 4.50 Monastery Avenue, Dover

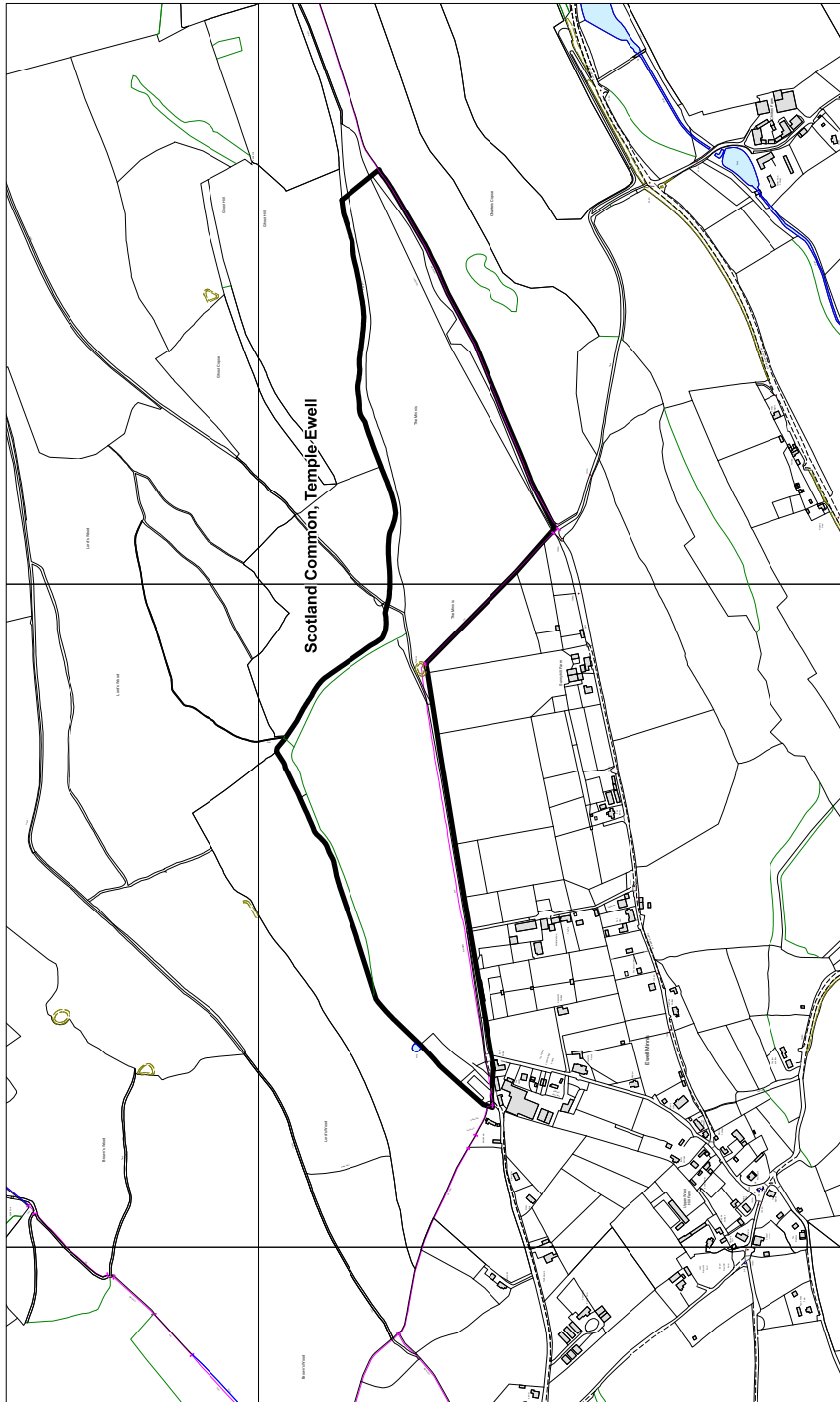


Scale 1:5000

© Crown copyright and database rights 2016 Ordnance Survey 100019786



Map 4.51 Ringwoud Parish Dump



NOT TO SCALE

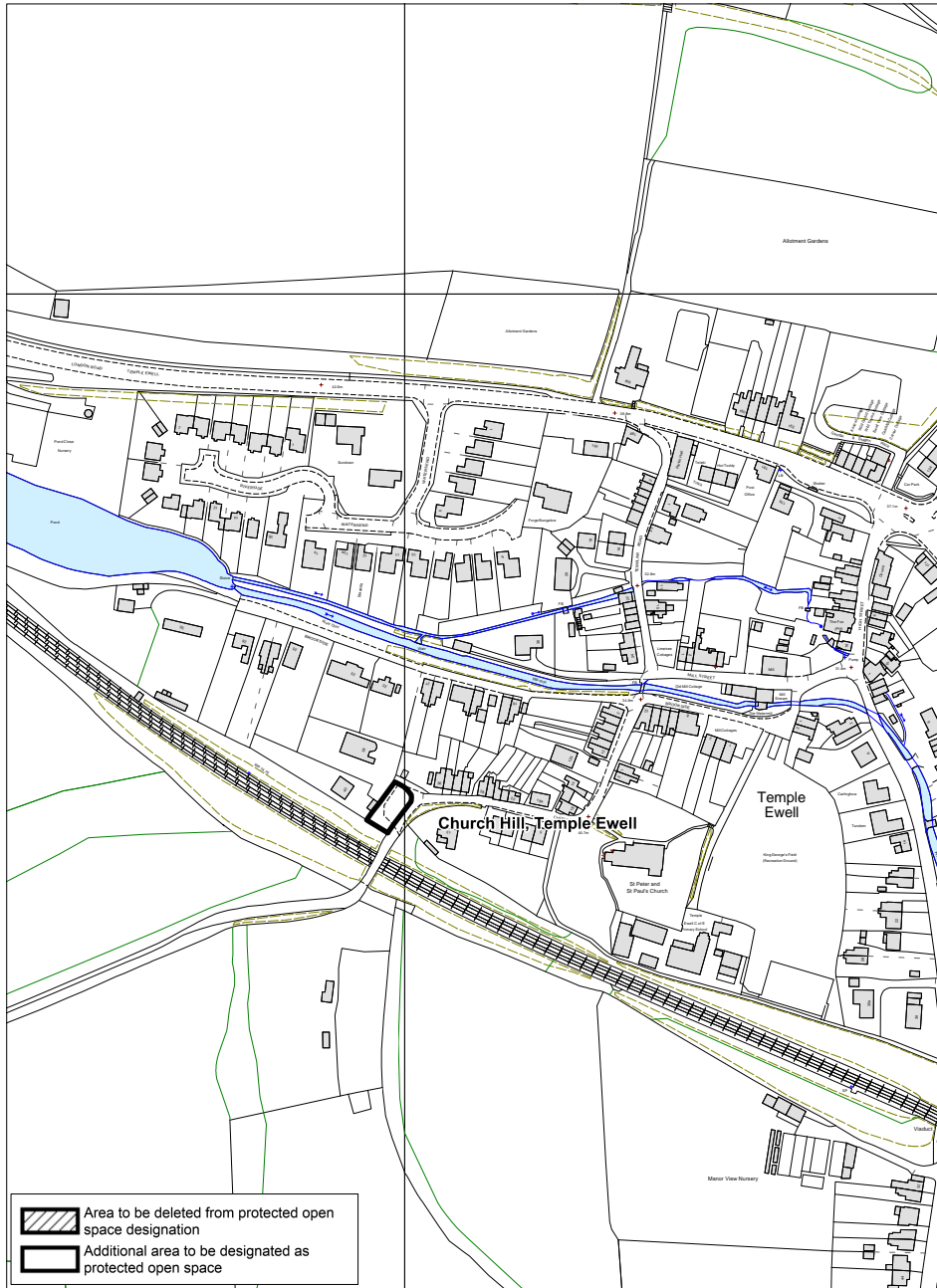
DOVER DISTRICT COUNCIL

© Crown copyright and database rights 2015 Ordnance Survey 100019706

Area to be deleted from protected open space designation

Additional area to be designated as protected open space

Map 4-52 Scotland Common, Temple Ewell

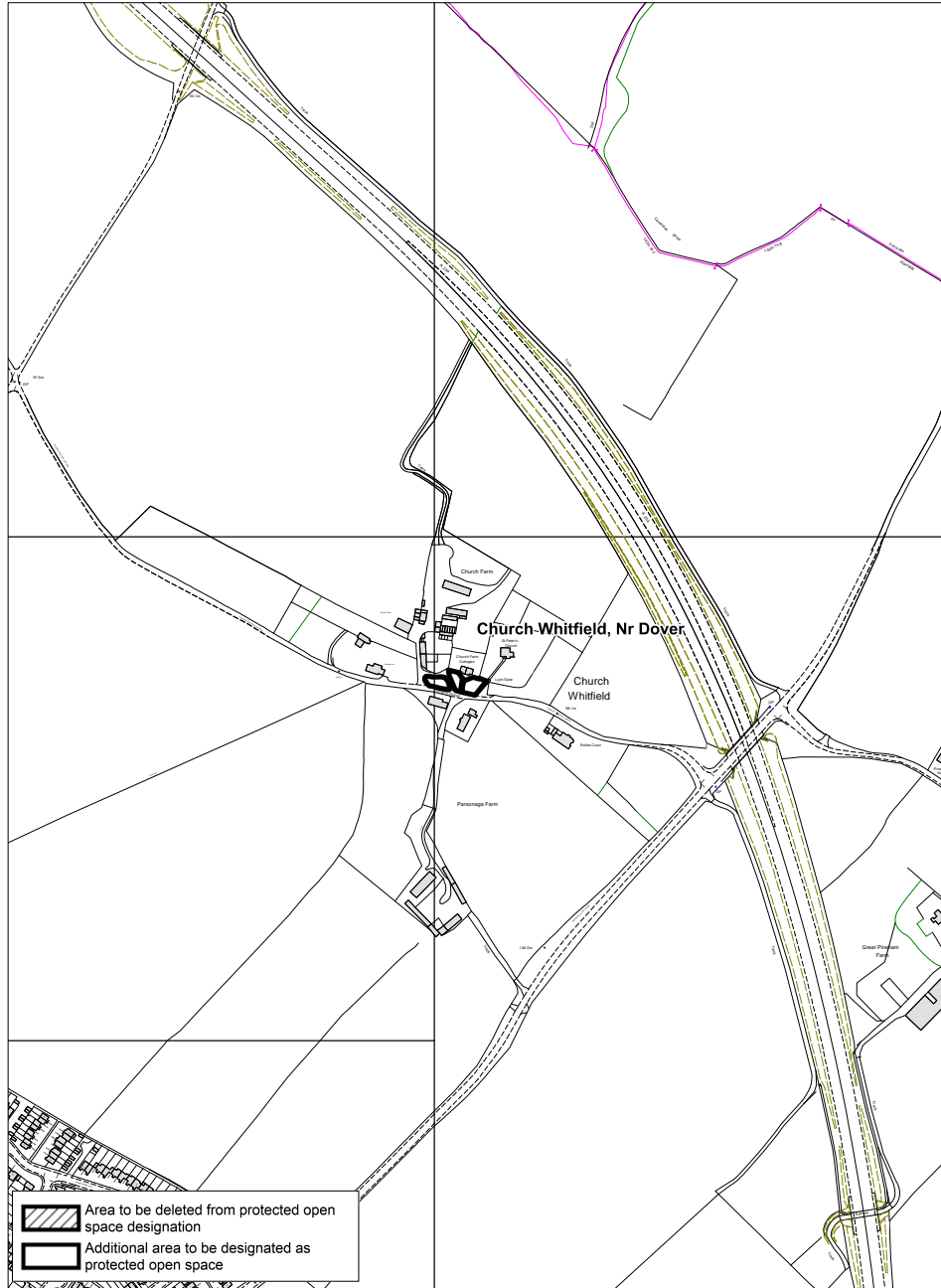


Scale 1:2500

© Crown copyright and database rights 2015 Ordnance Survey 100019780



Map 4.53 Temple Ewell

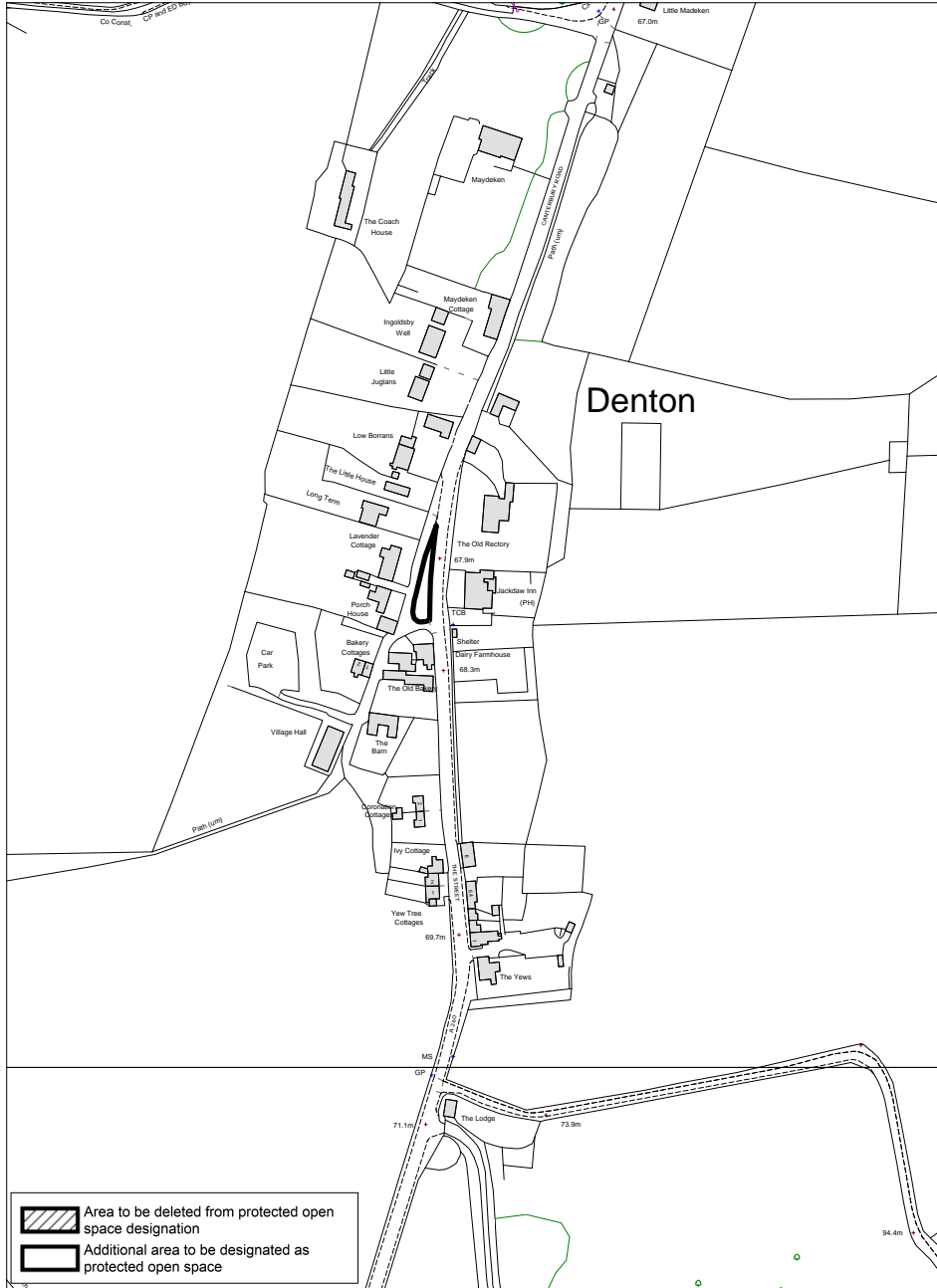


Scale 1:5000

© Crown copyright and database rights 2015 Ordnance Survey 100019782



Map 4.54 Church Whitfield

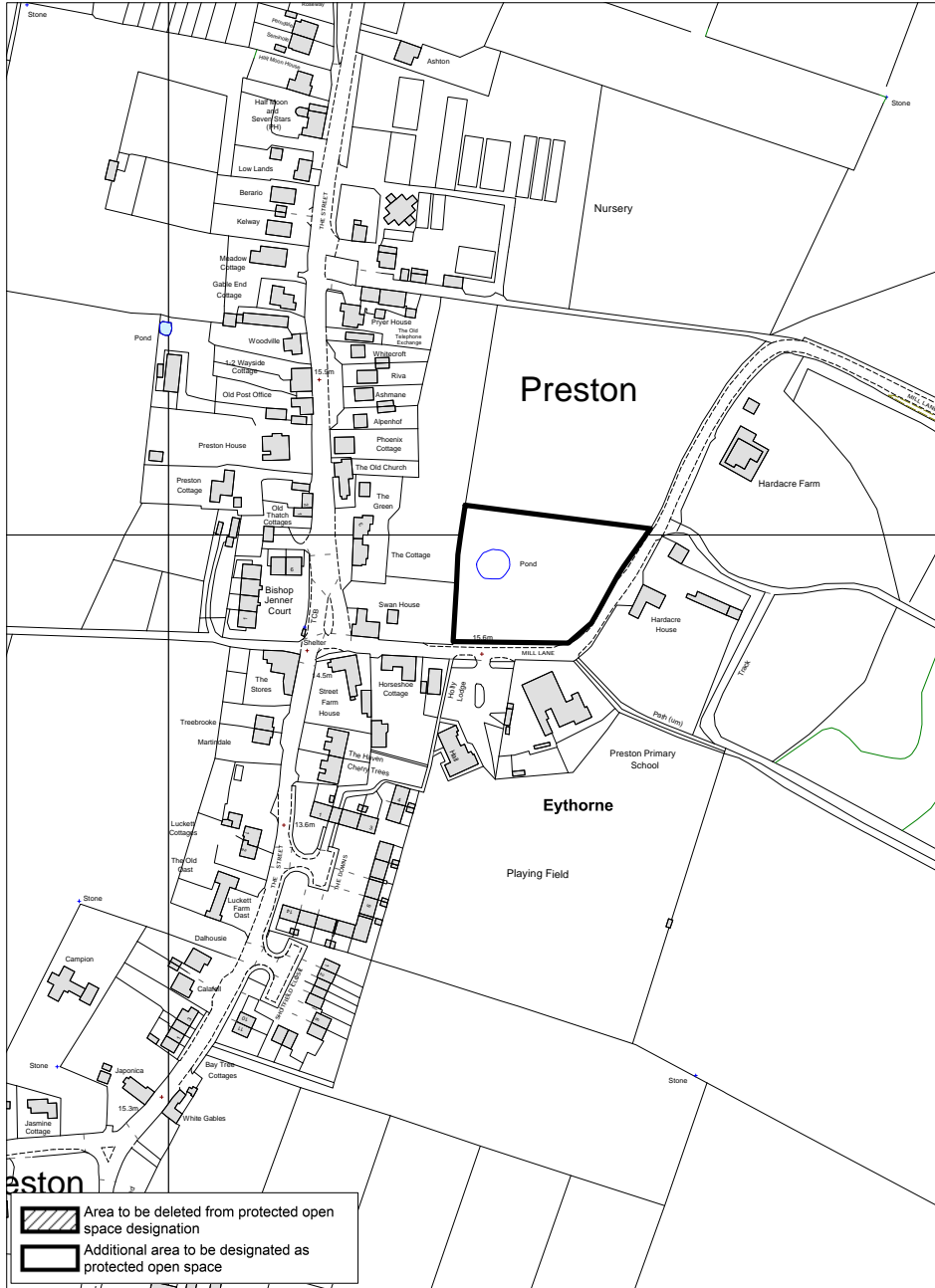


Scale 1:2500

© Crown copyright and database rights 2016 Ordnance Survey 100019786



Map 4.55 Denton

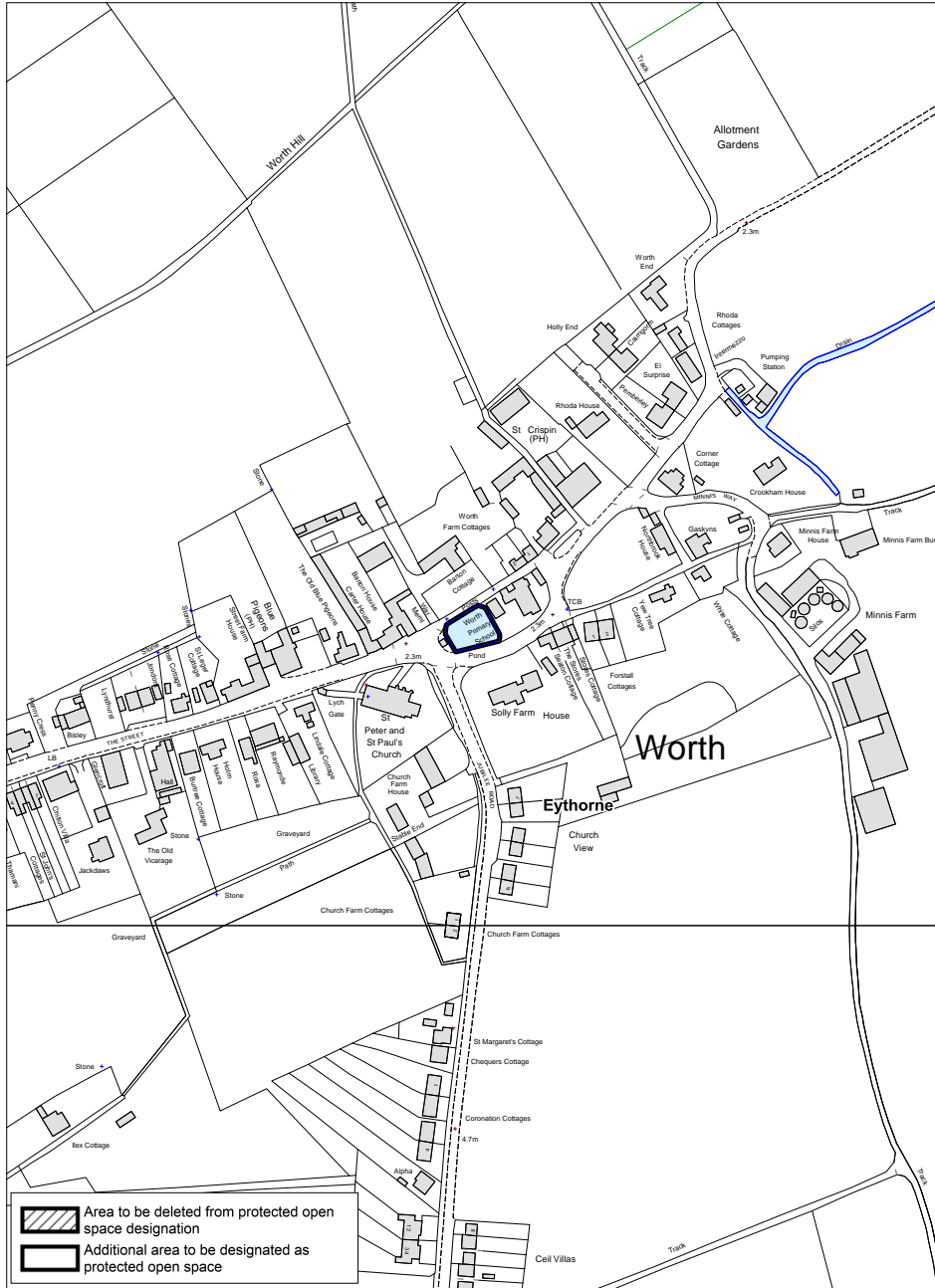


Scale 1:2500

© Crown copyright and database rights 2016 Ordnance Survey 100019786



Map 4.57 Preston



Scale 1:2500

© Crown copyright and database rights 2016 Ordnance Survey 100019786

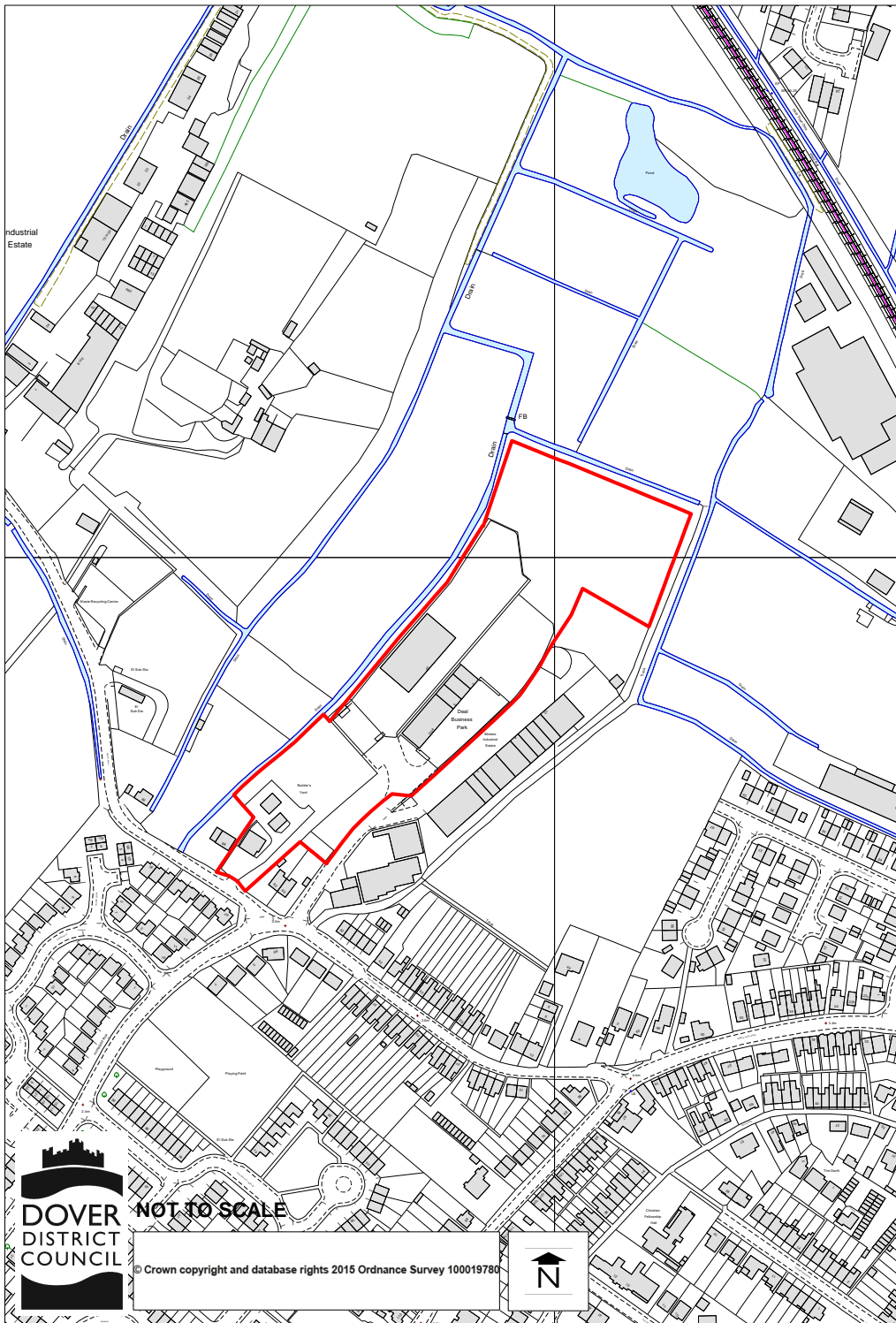


Map 4.59 Worth Pond

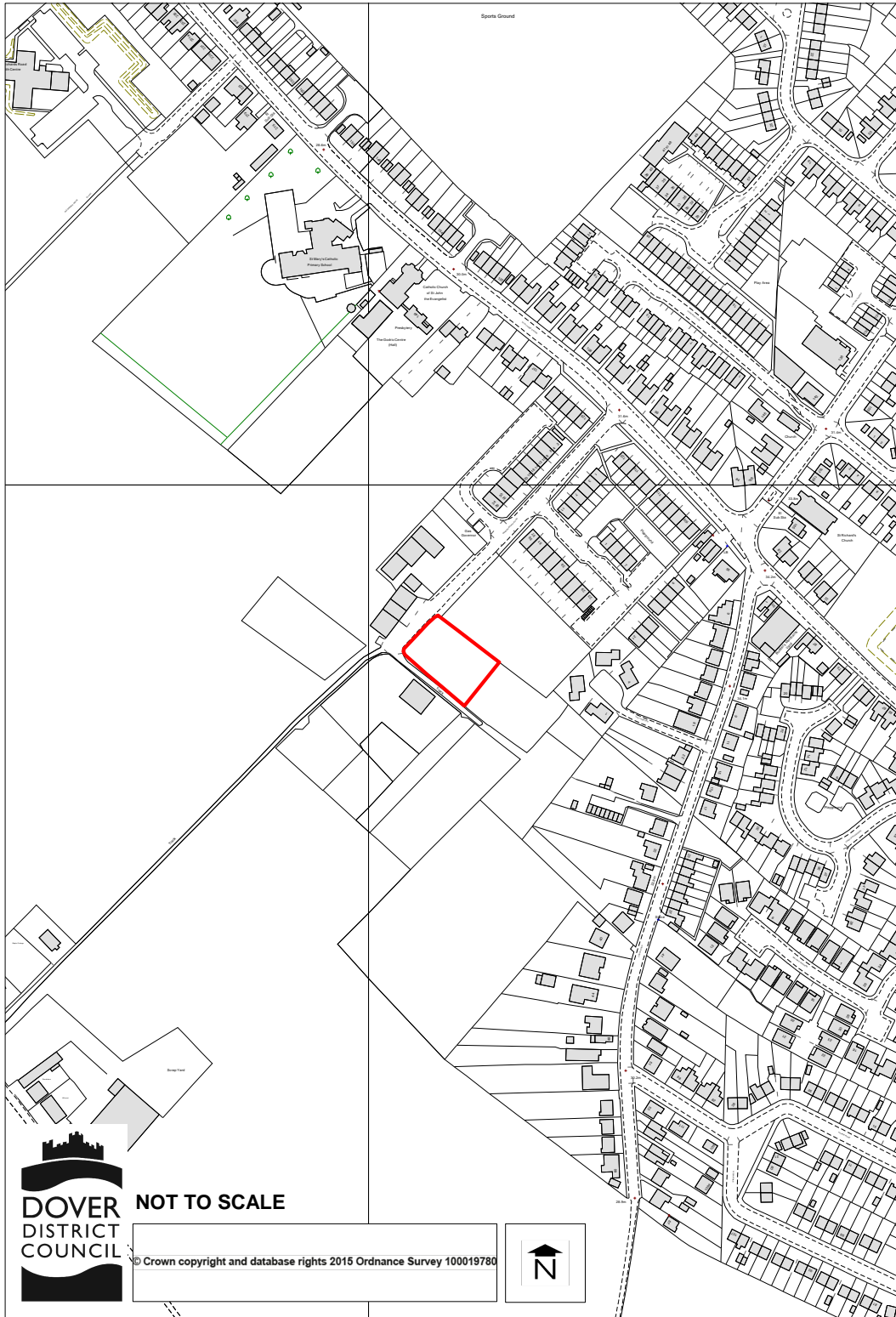


5 Saved Local Plan Policies to be deleted

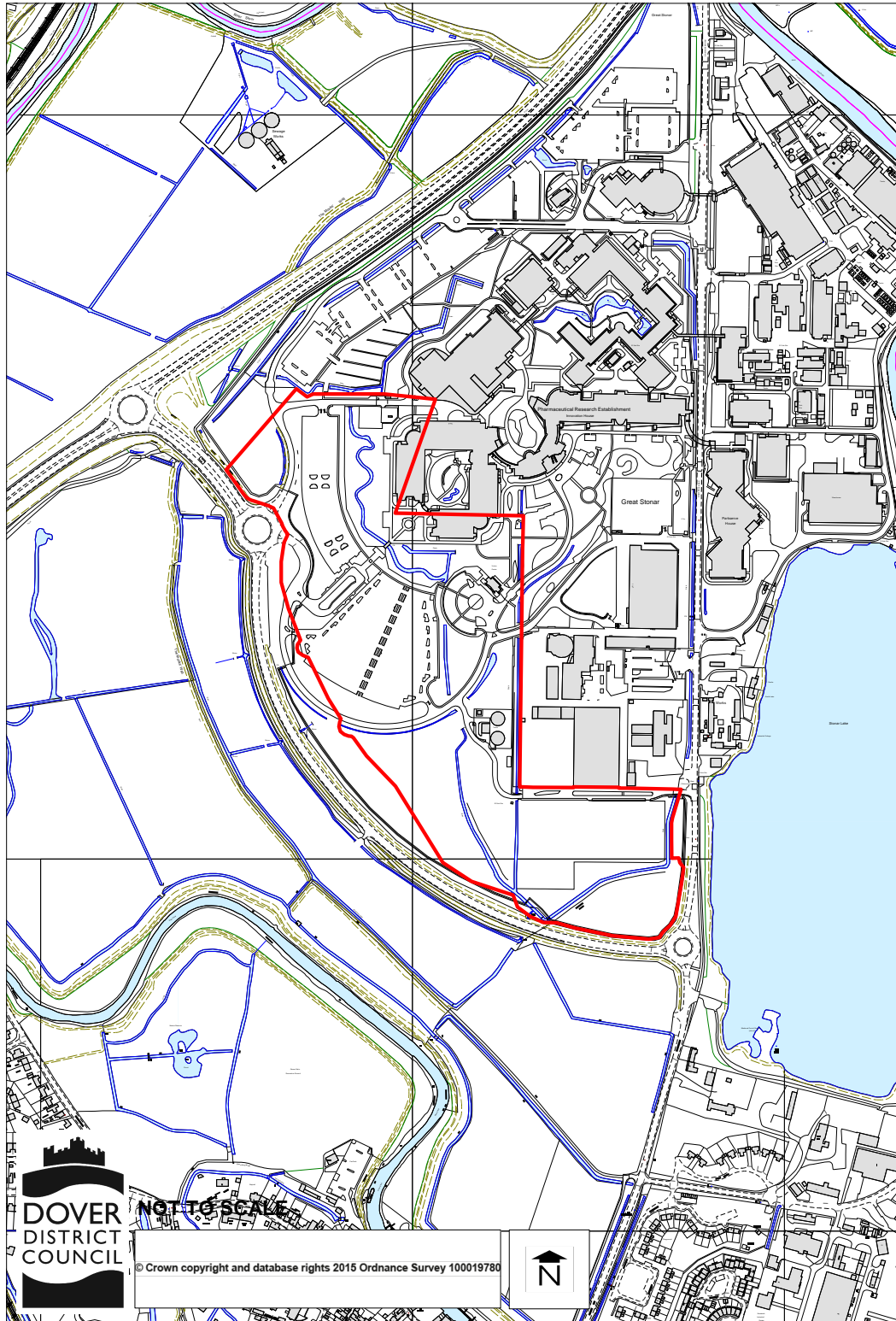
5.1 Saved Local Plan Policies (2002) that are to be deleted and not replaced:



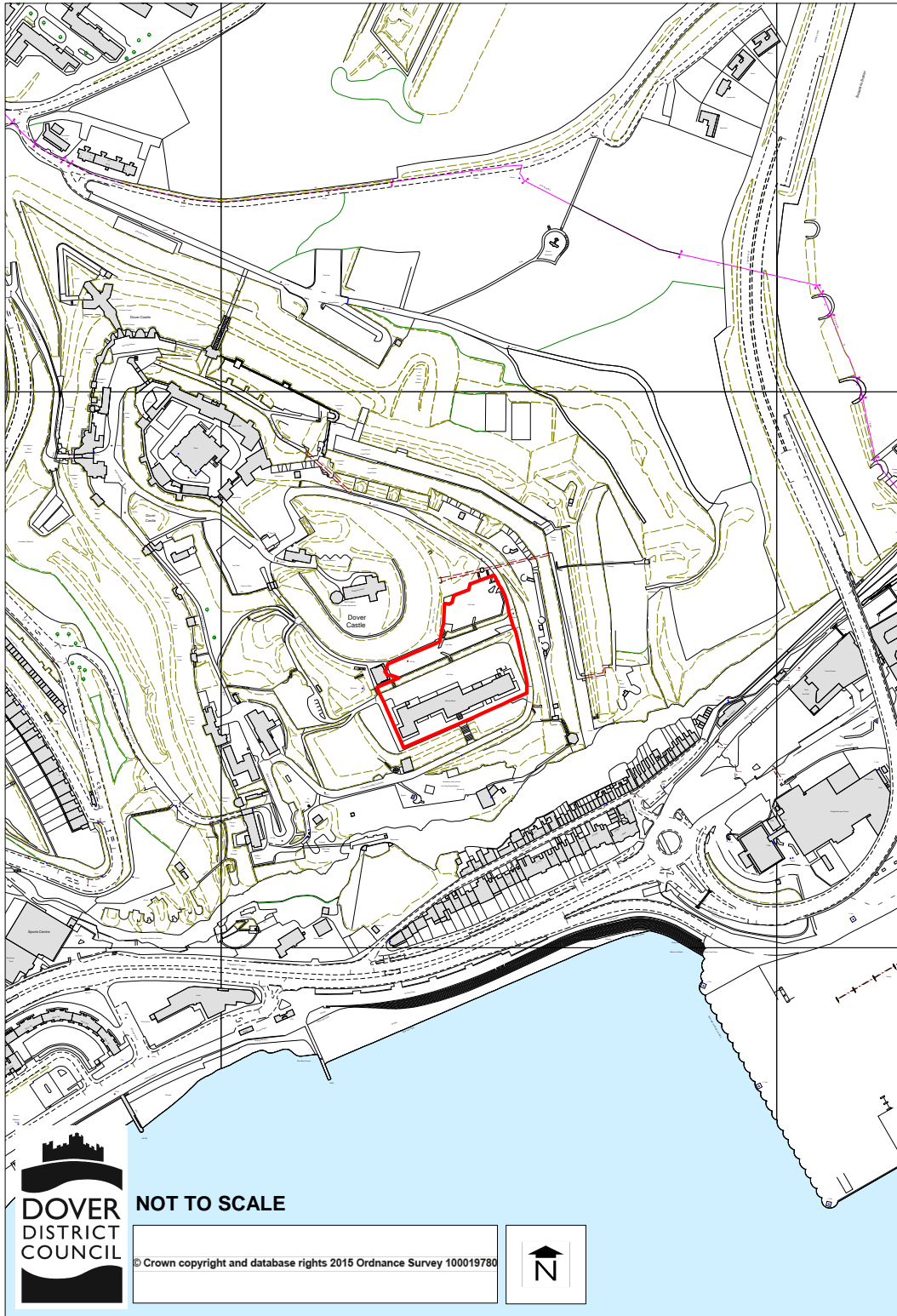
Map 5.1 Policy LE4 - Minter's Yard, Deal



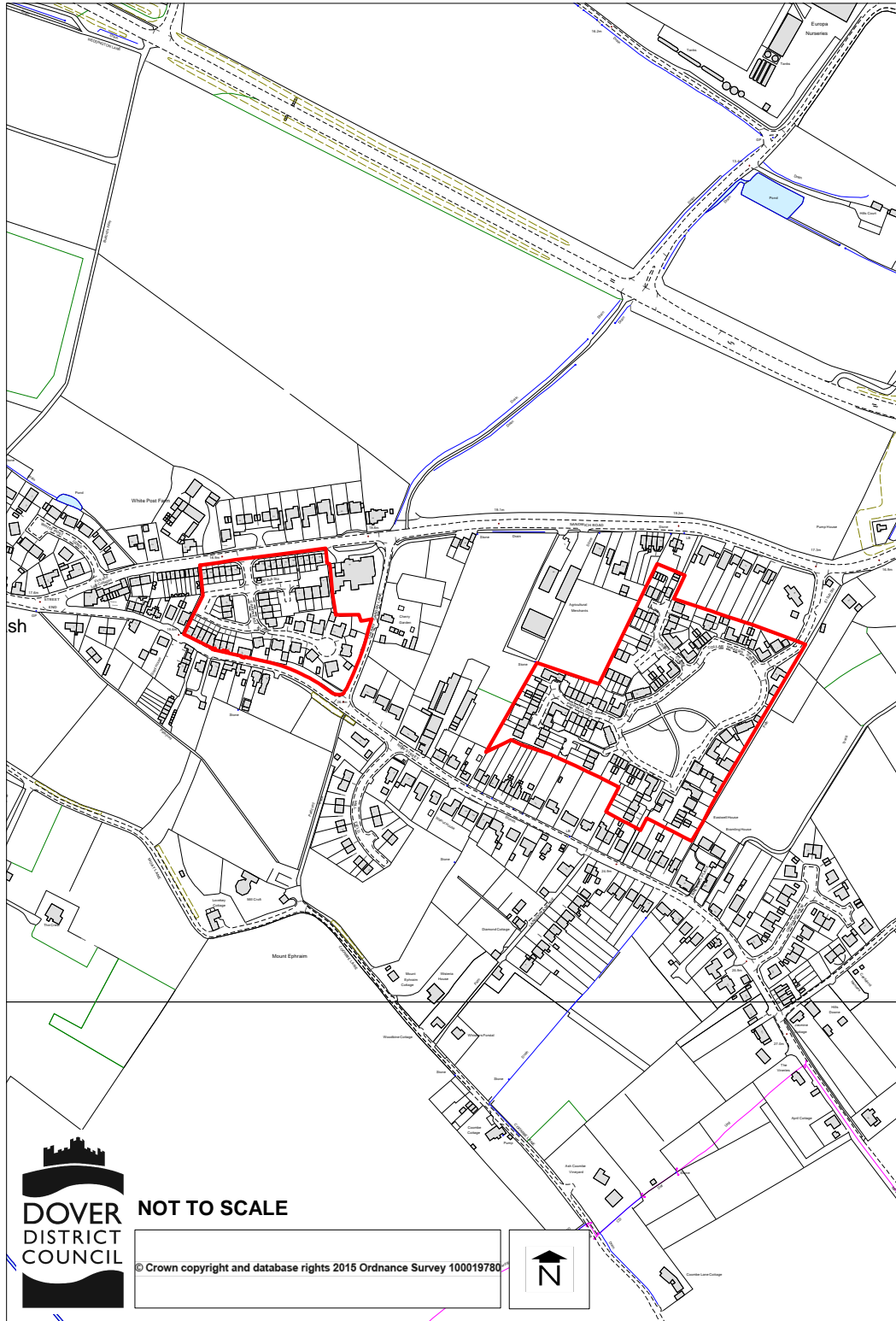
Map 5.2 Policy LE6 - Marlborough Road, Deal



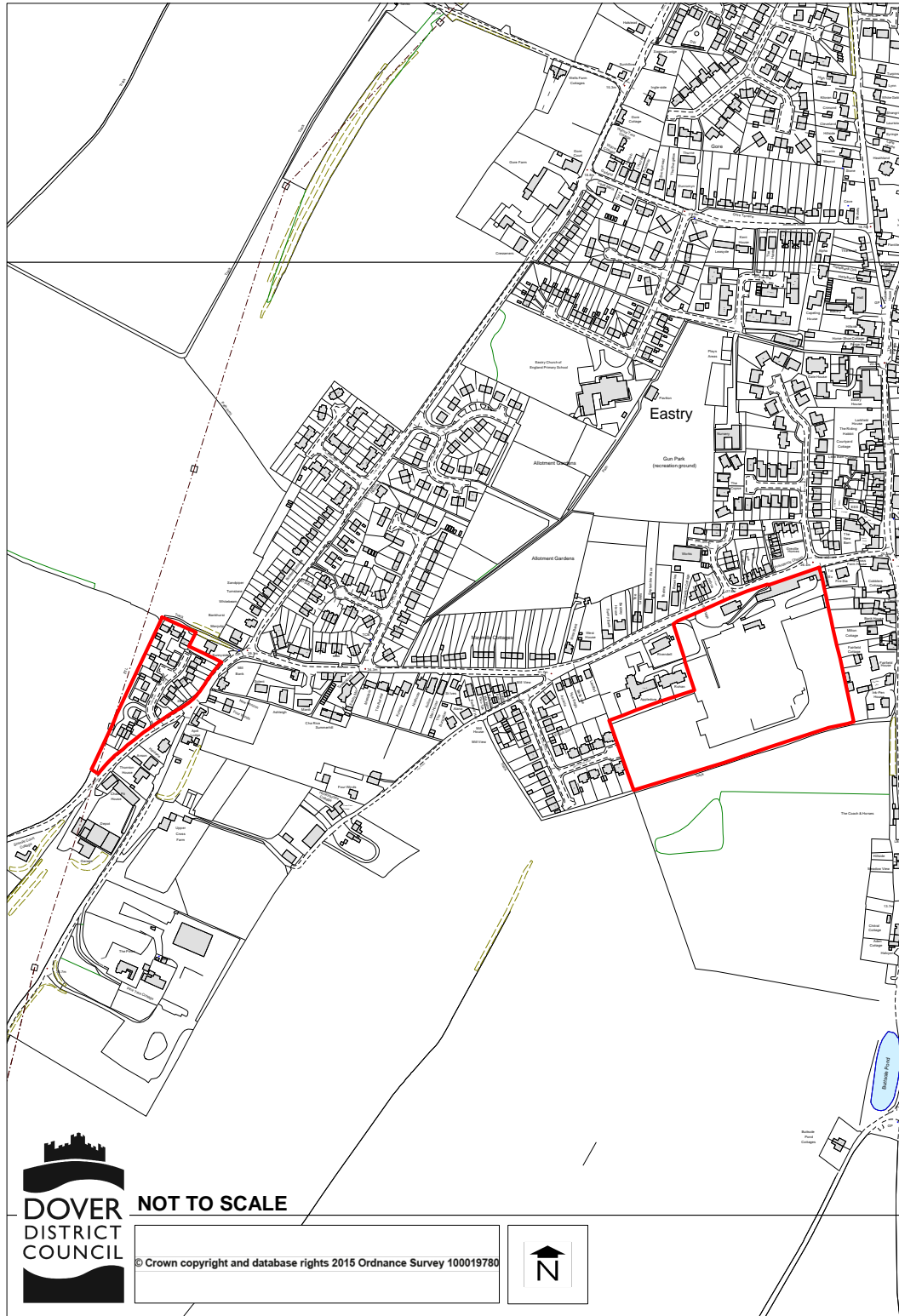
Map 5.3 Policy LE9 - Expansion at Pfizer



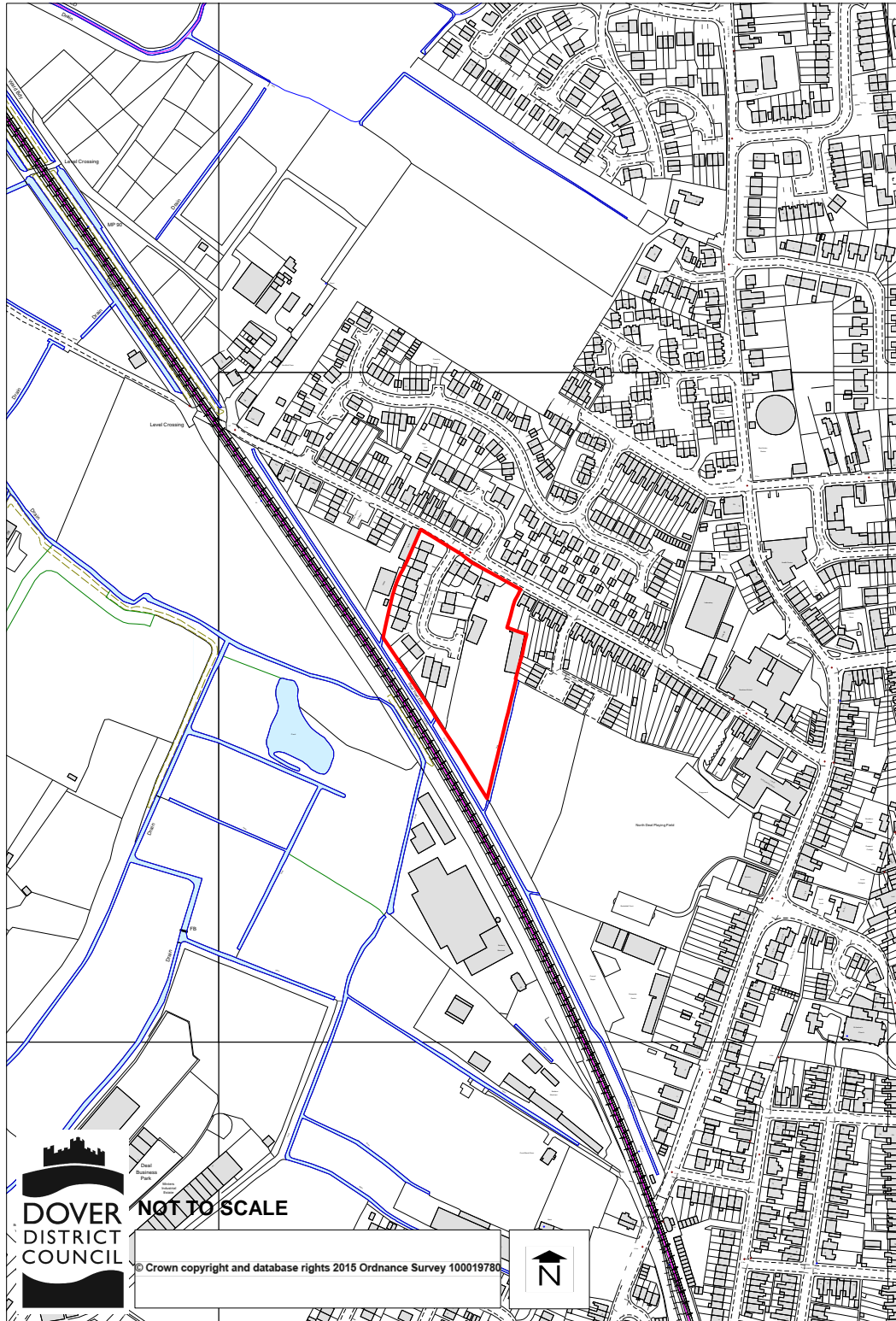
Map 5.4 Policy LE25 - Dover Castle Officers' Mess



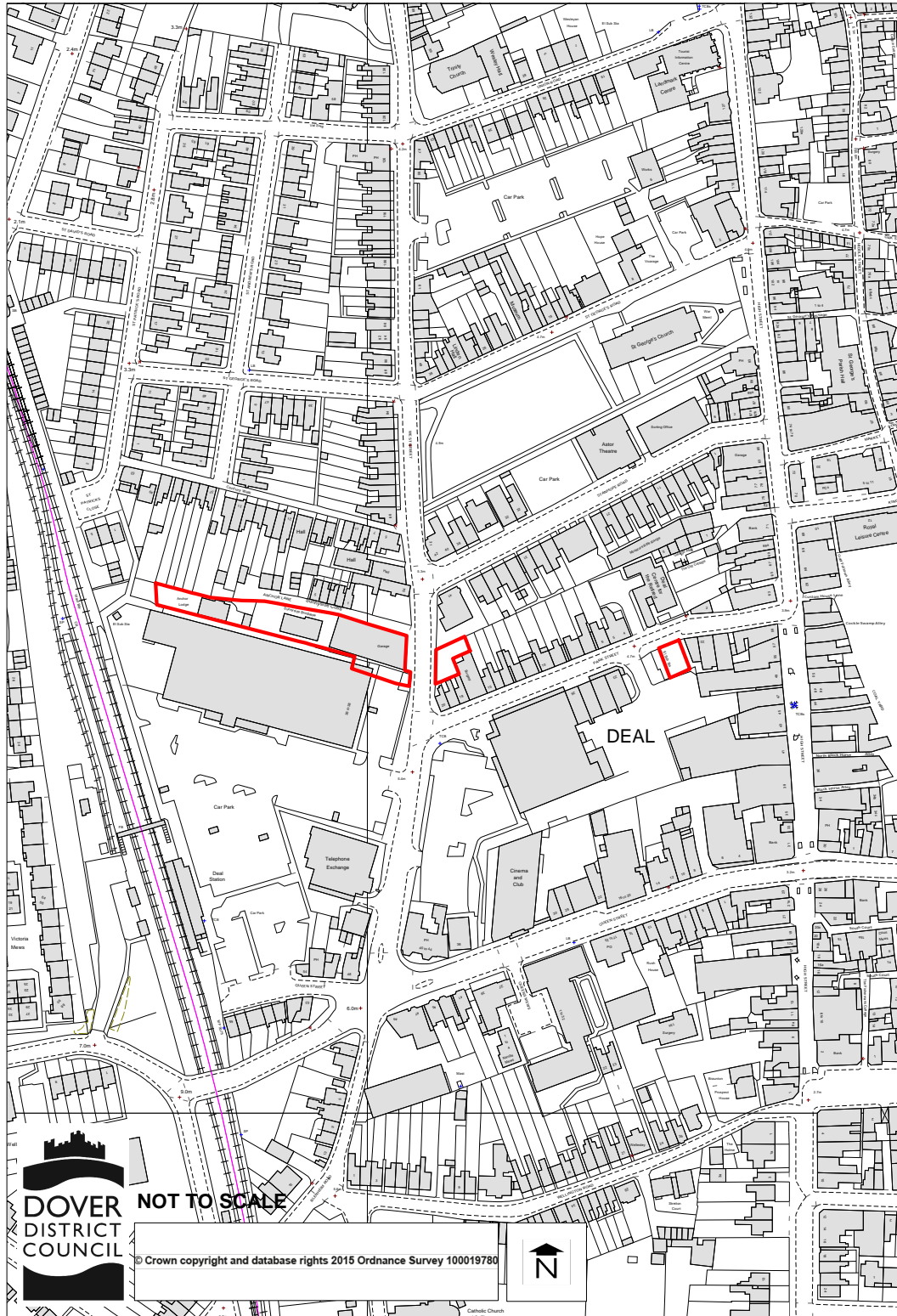
Map 5.5 Policy HS2 - Land allocated for housing at Ash



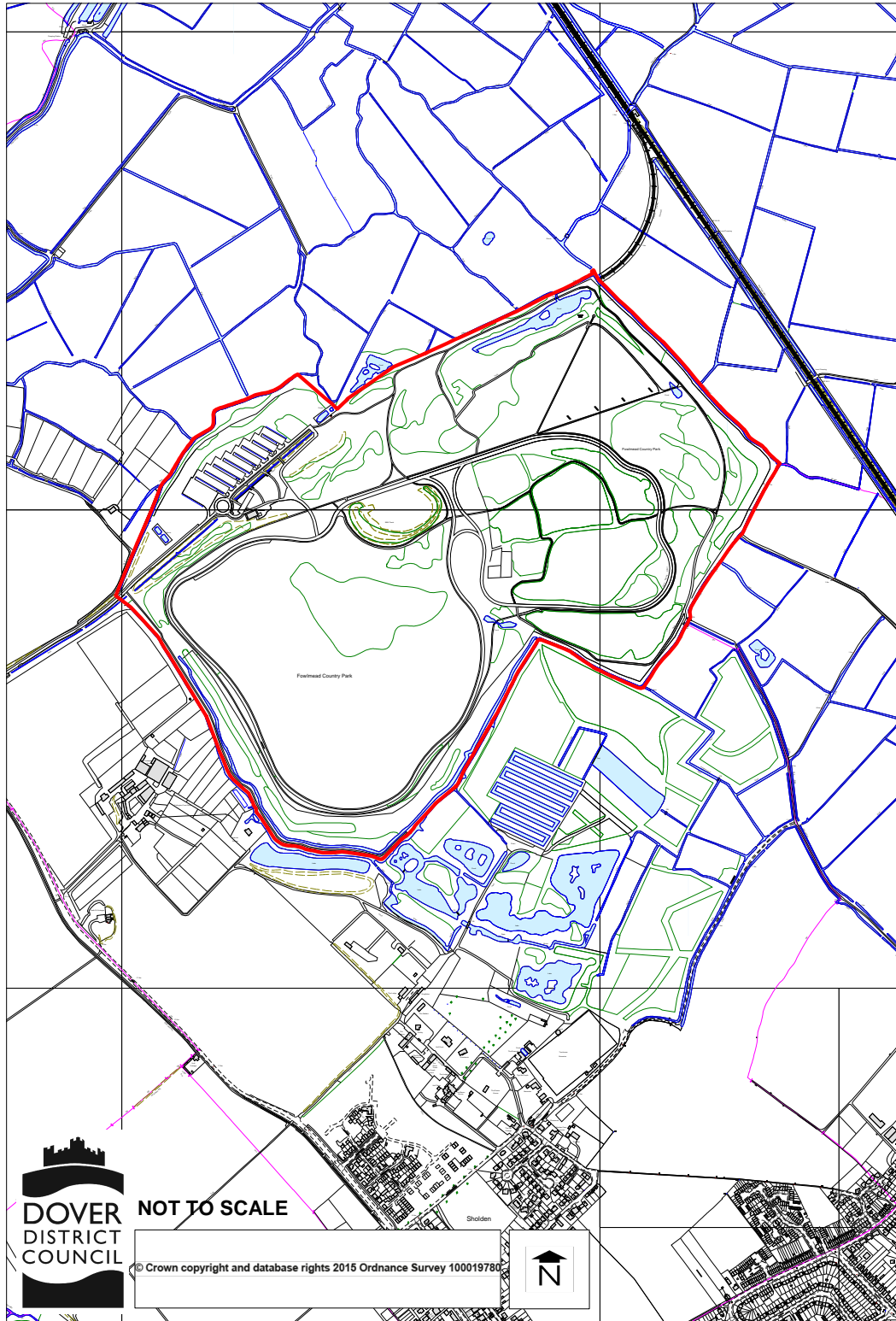
Map 5.6 Policy HS2 - Land allocated for housing at Eastry



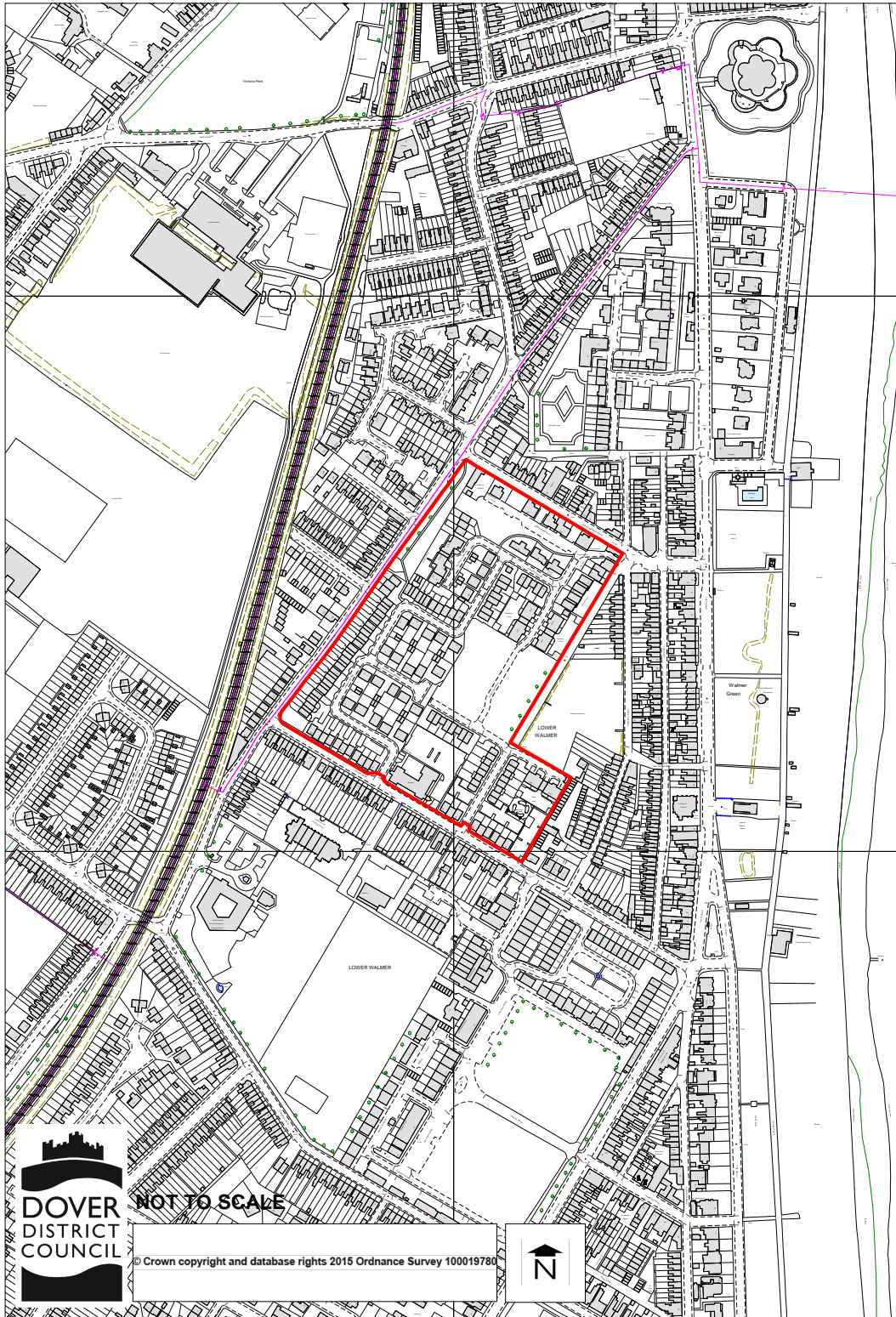
Map 5.7 Policy HS6 - Land south of Northwall Road, Deal



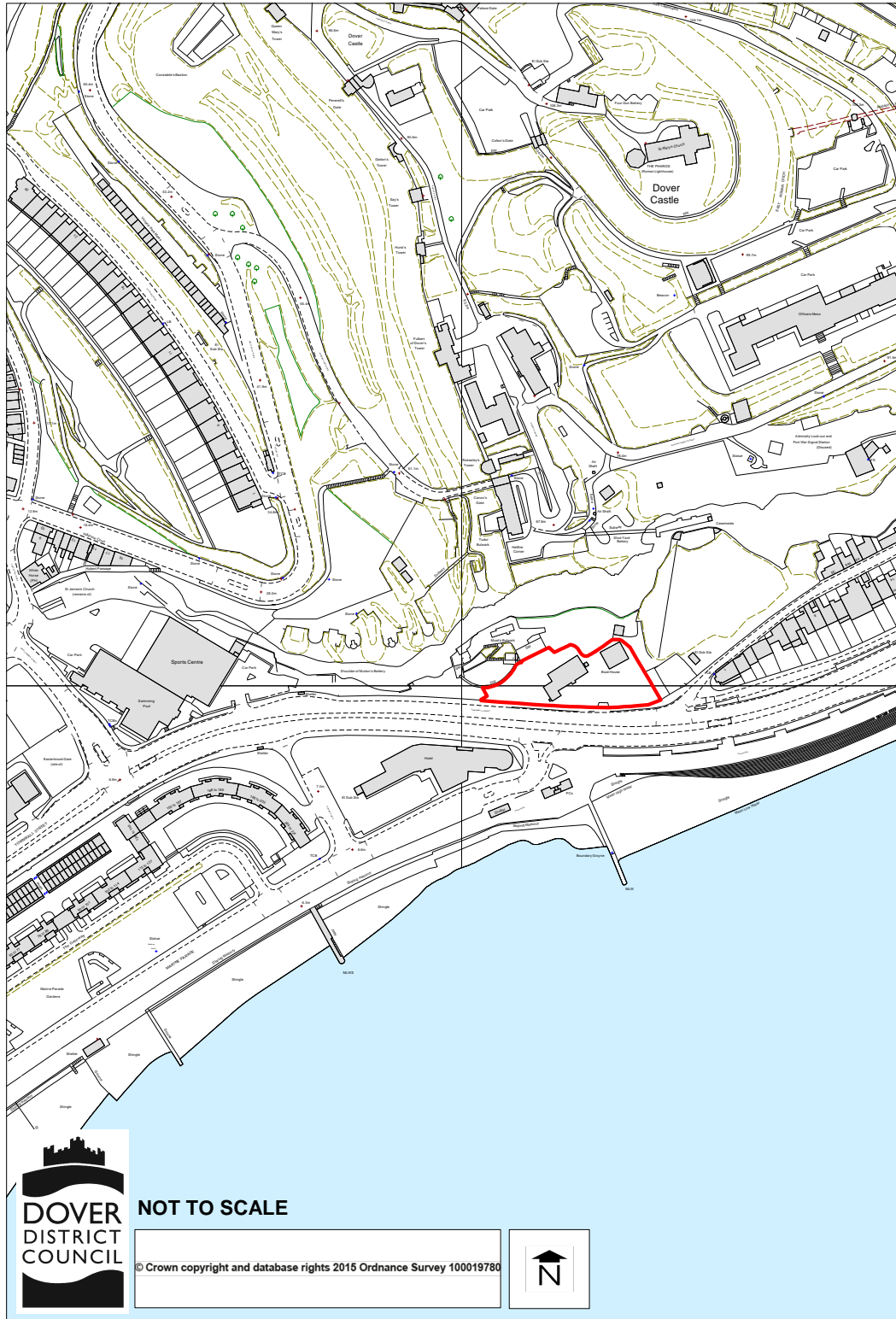
Map 5.8 Policy SP8 - New comparison provision at West Street, Deal



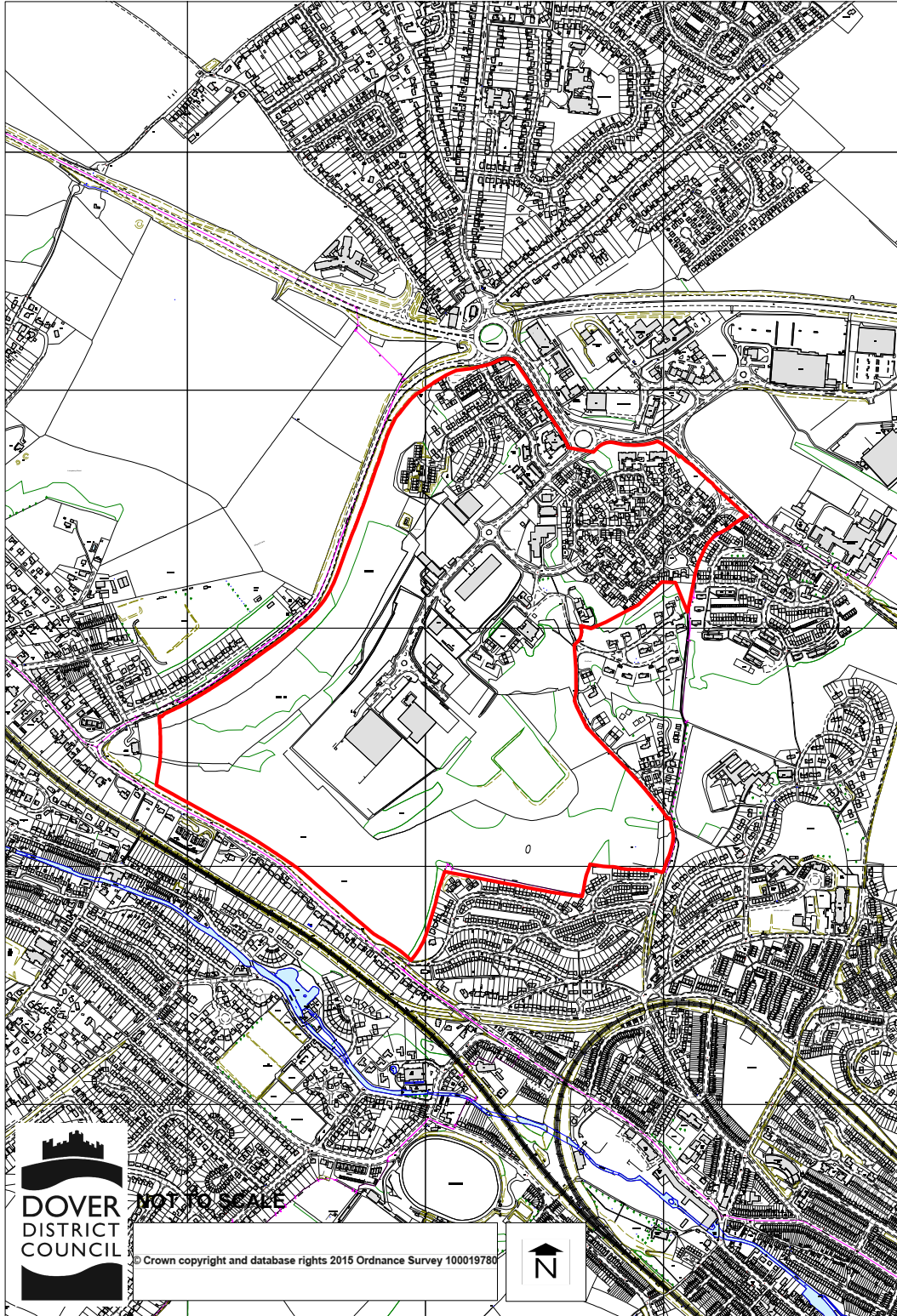
Map 5.9 Policy AS2 - Betteshanger Spoil Tip



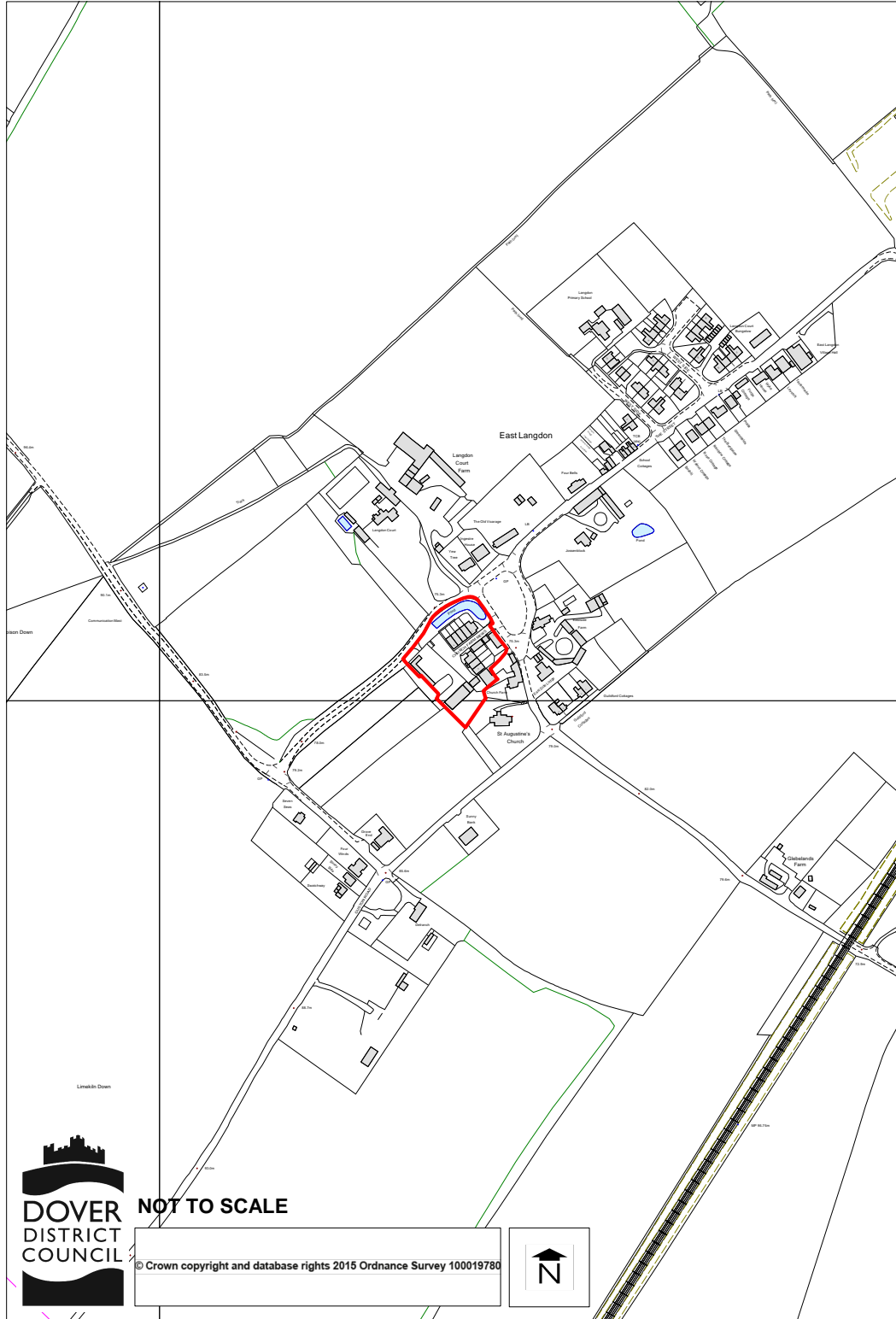
Map 5.10 Policy AS3 - Royal Marines School of Music, North Barracks, Deal



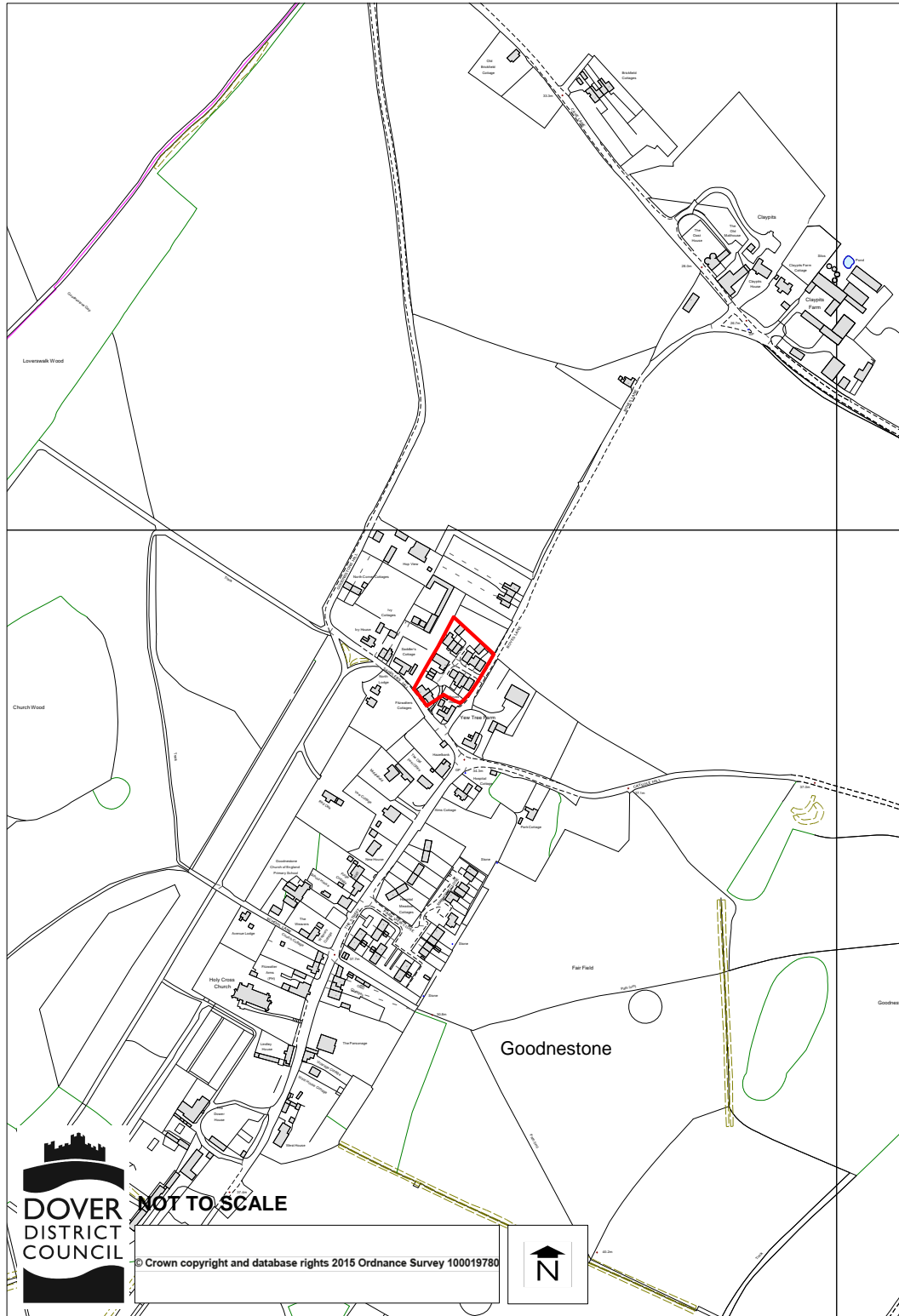
Map 5.11 Policy AS5 - Army Careers' Information Office, Townwall Street, Dover



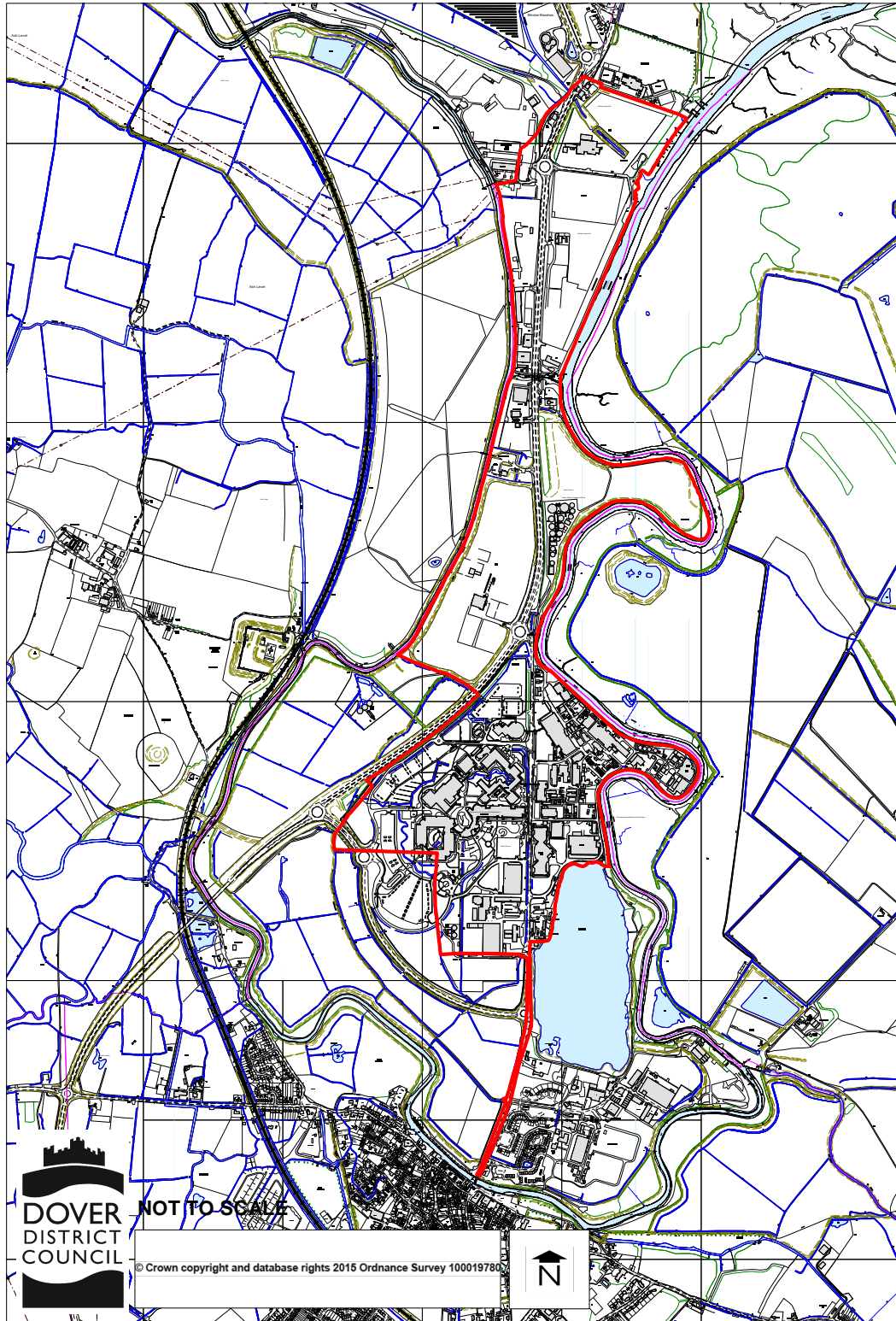
Map 5.12 Policy AS8 - Old Park Barracks, Dover



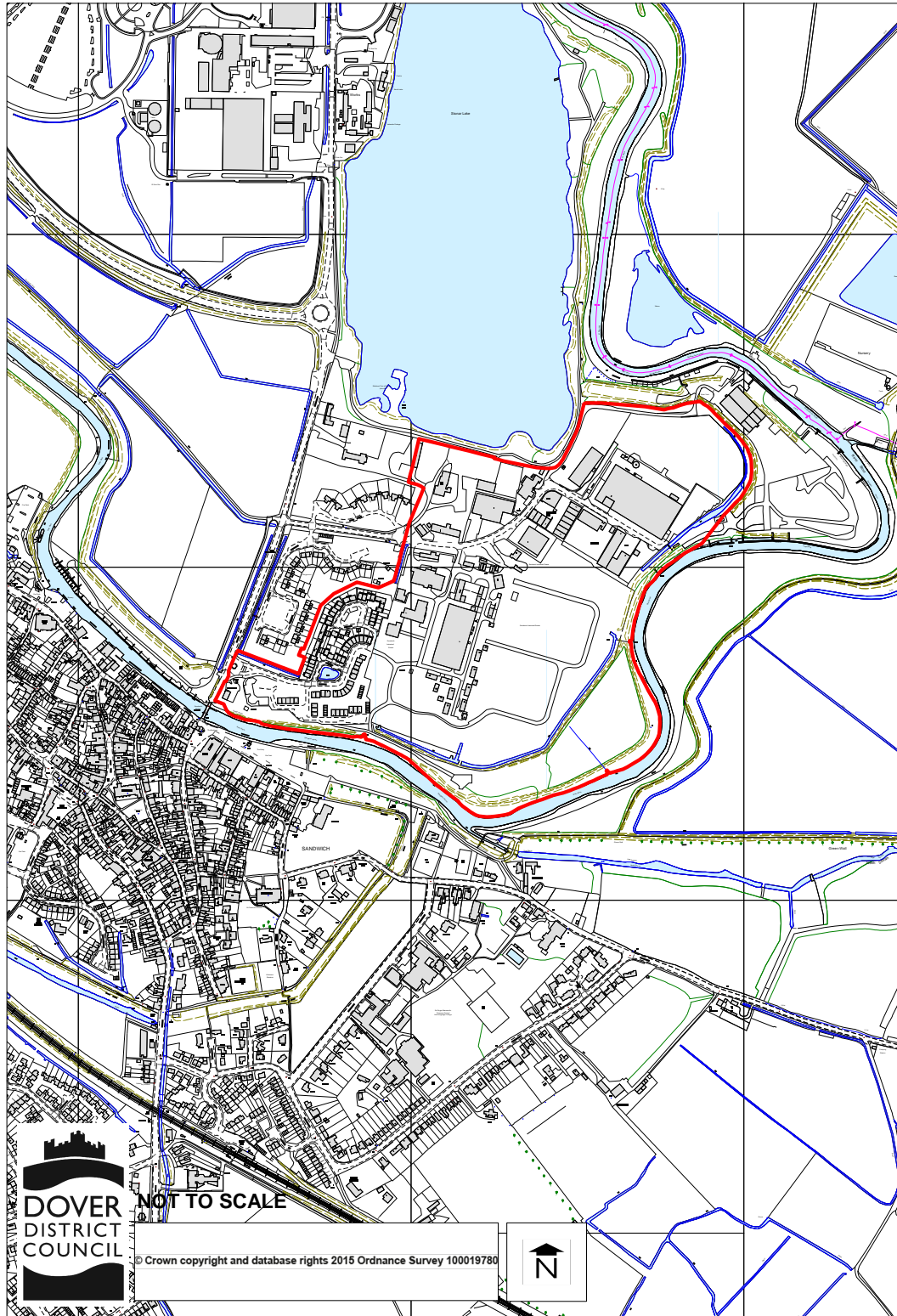
Map 5.13 Policy AS10 - Church Farm, East Langdon



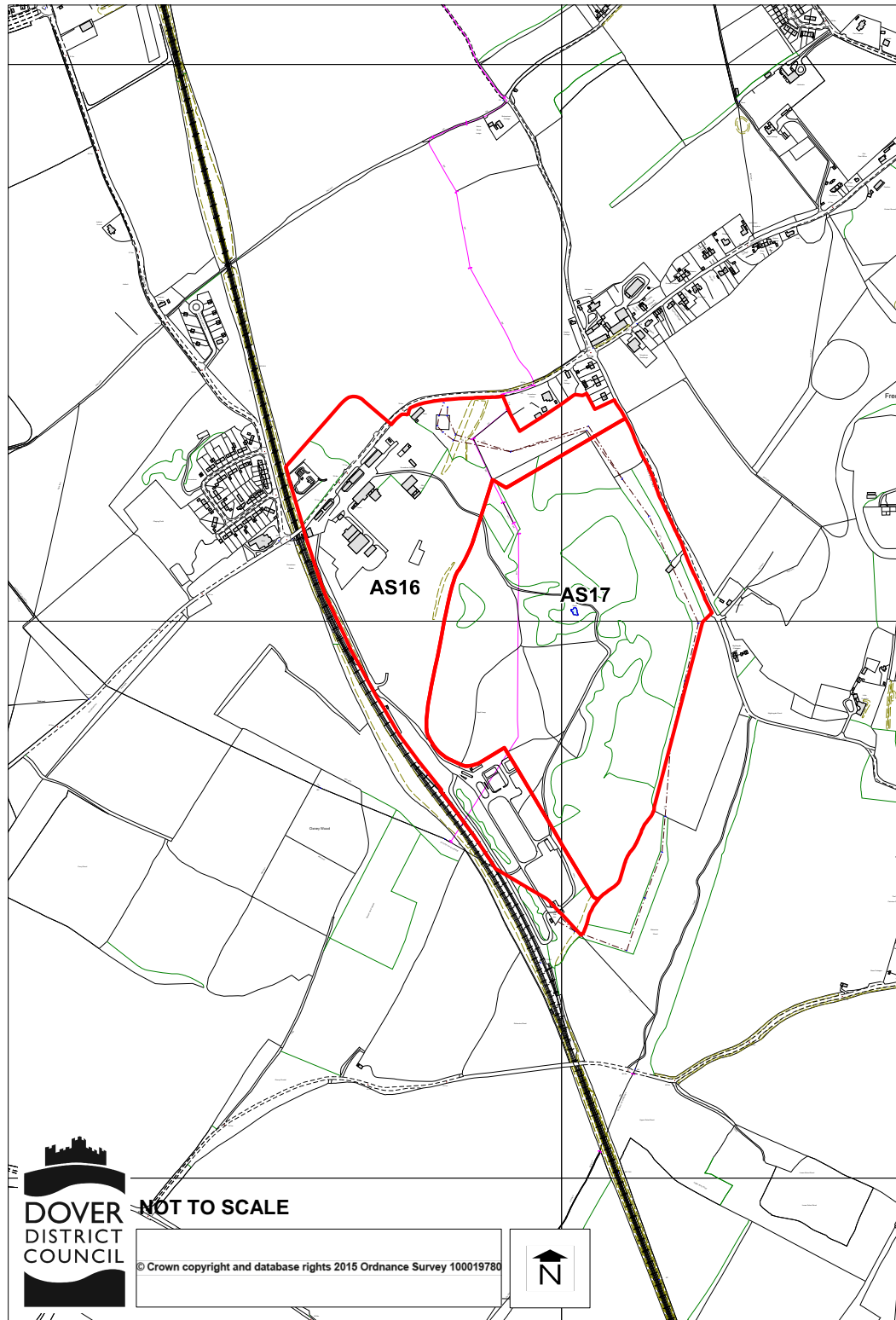
Map 5.14 Policy AS12 - Boyes Lane, Goodnestone



Map 5.15 Policy AS14 - Ramsgate Road, Sandwich



Map 5.16 Policy AS15 - Sandwich Industrial Estate



Map 5.17 Policies AS16 and AS17 - Snowdown Colliery Pithead and Spoil Tip

